

AR 226 - 1192

TWO-MILE RADIUS SURVEY AND C-8 SAMPLING REPORT

DUPONT WASHINGTON WORKS FACILITY/LOCAL LANDFILL, WEST VIRGINIA (MARCH - MAY 2002)

RECEIVED
OPT HHS
2003 JAN 15 AM 11:17

Date: August 2002

Project No.: D6WW7423

DUPONT



CORPORATE REMEDIATION GROUP

*An Alliance between
DuPont and URS Diamond*

Barley Mill Plaza, Building 27
Wilmington, Delaware 19805

CONTAIN NO CBI

000363

TABLE OF CONTENTS

1.0	Introduction	1
2.0	C-8 Analyses and Analytical Reporting	3
3.0	Washington Works Facility/Local Landfill Two-mile Radius Survey Summary of Results	5
4.0	Re-sampling of Selected Residences Located Within the One-Mile Radius.. ..	6
5.0	Results for Additional Sampling Locations	7
6.0	Path Forward	8
7.0	References.. ..	9

TABLES

Table 1	Summary of Off-site Sampling Program (C-8 Sampling)
Table 2	Summary of C-8 Analytical Results in Groundwater and Surface Water (Off-site Wells, Springs, and Cisterns) Local Landfill Two-mile Radius
Table 3	Summary of C-8 Analytical Results in Drinking Water (Off-site Wells, Springs, and Cisterns) — One-mile Radius Re-sampling at Washington Works Facility/Local, Letart, and Dry Run Landfills
Table 4	Summary of Additional C-8 Analytical Results in Groundwater and Surface Water

FIGURES

Figure 1	Washington Works Facility and Local Landfill Two-mile Radius Map
----------	--

APPENDIX

Appendix A	Two-mile Radius Well Survey Results — Washington Works Facility and Local Landfill
Appendix B	DuPont Washington Works West Virginia Miscellaneous Groundwater Samples

10 INTRODUCTION

A multi-media consent order (Order No. GWR-2001-019) was entered into between the West Virginia Department of Environmental Protection (WVDEP), the West Virginia Department of Health and Human Resources — Bureau for Public Health (WVDHHR-BPH) and DuPont on November 15, 2001 (Consent Order). The Consent Order identified a series of requirements and tasks to be performed by the parties (WVDEP, WVDHHR-BPH, and DuPont) in order to determine whether there has been any impact on human health and the environment as a result of releases of ammonium perfluorooctanoate (C-8), CAS Number 3825-26-1, to the environment from DuPont operations at the Washington Works Facility and the associated landfills (Local, Letart, and Dry Run).

The Consent Order established the C-8 Groundwater Investigation Steering Team (GIST) to oversee investigations and activities that will be conducted to assess the presence and extent of C-8 in drinking water, groundwater, and surface water at and around the Washington Works Facility and the Local, Letart, and Dry Run Landfills.

Pursuant to Attachment A of the Consent Order, three tasks are being performed by DuPont and evaluated by the GIST: Tasks A, B, and C. Task A: Groundwater Use and Well Survey/Groundwater Monitoring involves evaluating C-8 in groundwater within specific distances from the Washington Works Facility and the landfills. Task B: Assessment of Existing Groundwater and Surface Water Monitoring Data includes the compilation of historical C-8 data, monitoring all surface water and groundwater at the landfills, and the development of a Groundwater Monitoring Plan for the Washington Works Facility and the Local, Letart, and Dry Run Landfills. Task C: Plume Identification/Groundwater Assessment will commence following the completion of Tasks A and B and involves the evaluation of the vertical and horizontal extent of C-8 impacted groundwater and specifically includes an assessment of C-8 impacted groundwater at the Letart Landfill and its impact on the Ohio River.

This document summarizes results for activities conducted to date for Task A. Distance-phased groundwater well and water-use surveys within a one-mile radial distance from the Washington Works Facility/Local Landfill, Letart and the Dry Run Landfills were completed in February 2002. (Because the Washington Works Facility and the Local Landfill are adjacent to each other, a single 1-mile radius area was developed for these two sites.) The results for the groundwater well and water-use surveys within a one-mile radial distance from the Washington Works Facility/Local Landfill, Letart and the Dry Run Landfills radius were provided to the GIST in April 2002 (DuPont, 2002a).

Based upon the low concentrations of C-8 found in C-8 water sources sampled for the one-mile radius survey for the Letart and Dry Run Landfills, expansion of the survey areas around these two landfills was not required by the GIST (DuPont, 2002a). On the basis of the C-8 results for water sources sampled for the one-mile radius survey for the Washington Works Facility/Local Landfill, the GIST required expansion of that survey area to a two-mile radius to further delineate C-8 in groundwater. In addition, the GIST required re-sampling of any drinking water sample that had a C-8 concentration above

the practical quantification limit (PQL; 0.05 ug/L). However, the property owner would have the option to decline the re-sampling.

Under the supervision of the GIST, DuPont, through Potesta Associates, Inc. (Potesta), has recently completed the groundwater use and well survey within a two-mile radial distance of the Washington Works Facility/Local Landfill. Further, property owners of residences located within the one-mile radius of Washington Works Facility/Local Landfill, and the Letart and Dry Run Landfills that were identified for possible re-sampling were given the option of having their drinking water sources re-sampled. This report documents these activities.

This report is organized in the following manner:

- ❑ Section 2 provides information on C-8 analyses and analytical reporting.
- ❑ Section 3 presents the results of the Washington Works Facility/Local Landfill two-mile radius survey and the C-8 results for water samples collected and analyzed between March 14,2002 and May 30,2002.
- ❑ Section 4 provides the re-sampling results for drinking water sources within the one-mile radius for the Washington Works Facility/Local Landfill, and the Letart and Dry Run Landfills. Also included in Section 4 are results for samples collected during the Local Landfill two-mile sampling event that are not located within the Local Landfill two-mile radius.
- ❑ Section 5 presents the path forward.
- ❑ Section 6 provides references.

2.0 C-8 ANALYSES AND ANALYTICAL REPORTING

The Quality Assurance Project Plan (QAPP; DuPont, 2002b) discusses the procedures and protocols developed to ensure that project information, data, and decisions derived from or based on data acquired during the groundwater investigation at Washington Works Facility and associated landfills are technically sound, usable, and properly documented. The QAPP was submitted to the GIST in January 2002. Specifically, Sections 5, 6, and 10 present sampling protocols, sample and document custody procedures, and internal quality control checks that were followed during the field sampling activities associated with the groundwater well and water-use survey.

The QAPP also presents information on quality assurance, calibration procedures and frequency, analytical procedures, data reduction, verification, and reporting. Information on the analytical method and the precision criteria used for the C-8 reporting are summarized below.

In October 2001 Exygen Research, Inc. (Exygen), located in State College, Pennsylvania, developed and tested a new analytical method that utilizes Liquid Chromatography/Tandem Mass Spectrometry (LC/MS/MS). DuPont adopted this method (LC/MS/MS) for analyzing C-8 in water in November 2001. Currently, Exygen performs all C-8 water sample analyses for DuPont.

Exygen reports C-8 results for the laboratory replicate of each field sample. These results are evaluated for precision by comparing the field sample result to the corresponding laboratory replicate result:

- ❑ If both results are less than the practical quantitation limit (PQL), the replicate sample for that analyte is considered to have passed the precision criteria.
- ❑ If one or both results are between one and five times the PQL, the replicate is considered to have met the precision criteria if the two results differ by less than the PQL.
- ❑ If one result is less than the PQL and the other is not and if the two results differed by a value less than the PQL, the replicate is said to have met the acceptance criteria.
- ❑ Finally, if both results are at least five times the PQL, the replicate is considered to have met the criteria if the relative percent difference (RPD) between the two results is less than or equal to 20%. The RPD is the absolute value of the difference of two measurements divided by their average.

When the precision criteria outlined above are met, Exygen reports the average of the field sample and the laboratory replicate results reported. If criteria for precision are exceeded, Exygen reports the higher of the sample and laboratory replicate results. Finally, when one result (from the sample/laboratory replicate pair) is above the PQL and one below, the result that is above the PQL is reported. C-8 results are recorded in the Corporate Environmental Database (CED) and are reported as FC-143 for consistency with historical results.

An aliquot of each field sample is also analyzed as a matrix spike (MS). Results of the MS analysis are used to assess accuracy. The MS recovery value must fall between 70 to 130%, unless the sample concentration is at least four times the amount spiked. The maximum amount used to spike field samples is 500 ug/L.

All data packages generated by Exygen are reviewed in-house for compliance with the laboratory Standard Operating Procedures (SOP) and data usability, using the checklist provided in the QAPP. Results of the in-house review indicate that data reported by Exygen have been generated in compliance with the laboratory SOP, with few exceptions as noted in the individual review summaries. All data reported by Exygen has been judged usable for the purposes of the project.

A subset of the data packages generated by Exygen for the two-mile radius sampling (two data packages, representing 11 samples, including field blanks and duplicates) have been submitted to date, to Environmental Standards, Inc (ESI) in Valley Forge, Pennsylvania, for an independent quality assurance review. The quality assurance review was performed by ESI with guidance from the Region III Modifications to National Functional Guidelines for Organic Data Review [United States Environmental Protection Agency (USEPA), 1994]. Data were examined by ESI to determine the usability of the analytical results and compliance relative to the QAPP and the laboratory SOPs. Results of the quality assurance review indicated that the quality of the data is acceptable and qualification of the data was not warranted except for one positive result qualified J, as estimated, due to the SOP suggested analysis holding time being exceeded.

Since the finalization of the one-mile radius report (DuPont, 2002a), additional data packages for the one-mile radius samples were submitted to ESI for quality assurance review. Results of the additional quality assurance review also indicated that the quality of the data is acceptable and qualification of the data was not warranted.

000371

3.0 WASHINGTON WORKS FACILITY/LOCAL LANDFILL TWO-MILE RADIUS SURVEY SUMMARY OF RESULTS

Table 1 summarizes the groundwater well and water-use survey for the two-mile radius around the Washington Works Facility/Local Landfill. This table provides the summarized results of the survey and presents the total number of water samples collected from wells, springs, and cisterns. It also indicates how many of these samples are from sources used for drinking water.

Table 2 presents the analytical results for water samples collected from wells, cisterns, and springs located within the two-mile radius surrounding the Washington Works Facility/Local Landfill. For each sample listed, the sample identification, the sampling date, the C-8 concentration in ug/L, sample type, and water-use comments are provided.

Figure 1 shows the location of all samples included in Table 2. At each sampling point shown in Figure 1, the sample identification and C-8 concentration are noted. Sample identifications for water samples from cisterns or springs are indicated by (C) or (S), respectively. All other sample identifications (without notation) indicate water samples from wells. Sample identifications and C-8 concentrations colored blue indicate water samples that come from drinking water sources. Sample identifications and C-8 concentrations colored black indicate water samples that come from non-drinking water sources.

Appendix A provides the groundwater well and water-use survey results for the two-mile radius and includes details such as the following:

- Name
- Address or physical description
- Phone number
- Date and time of water sample collection, if collected
- Type of sample
- Water use
- Sample identification

4.0 RE-SAMPLING OF SELECTED RESIDENCES LOCATED WITHIN THE ONE-MILE RADIUS

Residents located within the one-mile radius of Washington Works Facility/Local Landfill and the one-mile radius of the Letart and Dry Run Landfills with drinking water sources having C-8 concentrations above the PQL, were given the option of having their drinking water sources re-sampled. Initially, re-sampling was to be conducted for two months. However, based on the C-8 screening level developed by the C-8 Assessment of Toxicity team for drinking water (i.e., 150ug/L), the GIST determined that only one additional re-sampling event was required (GIST meeting May, 15,2002).

Six residential owners within the Washington Works Facility/Local Landfill one-mile radius were given the option of having their drinking water sources re-sampled. Two property owners declined this option. The other four-property owner's wells were re-sampled. Table 3 provides the re-sampling results. The location of these samples and the C-8 concentrations measured at these locations are also shown in Figure 1.

For the Dry Run Landfill one-mile radius, eight residents were given the option having their water source re-sampled, and five declined. For the Letart Landfill one-mile radius, one resident was given the option having the water source re-sampled, but he declined. Table 3 provides the information on the re-sampling of drinking water sources located within the one-mile radius near the Dry Run and Letart Landfills that had C-8 concentrations greater than the PQL. (Survey results for these locations were provided in Appendix A of the One-mile Radius Survey and C-8 Sampling Report and Ohio River Public Water Supply Sampling document issued to the GIST in April 2002.)

5.0 RESULTS FOR ADDITIONAL SAMPLING LOCATIONS

Table 4 presents C-8 results for water sources sampled during the Washington Works Facility/Local Landfill two-mile radius sampling event that were not located within the two-mile radius, were not part of the re-sampling activities, or were in the survey area but were collected later in the program. The samples in Table 4 are discussed below.

OS-COWANJW is a sample collected from the Cowan property located within the Washington Works Facility/Local Landfill one-mile radius. This sample location is shown in Figure 1. The survey form from this property owner was received in the mail after the two-mile radius sampling had commenced; therefore, the unused well was sampled as part of the two-mile sampling event.

OS-WTGALCA is a sample collected from a well used for non-drinking water purposes. The well is located off of RT. 68, at the first house south of the Dry Run Landfill one-mile radius. This sample was collected because of its proximity to the one-mile radius line.

MAEPCF1 is a sample collected from the combined flow of multiple wells at Mountaineer American Electric Power, located in New Haven, West Virginia. The water is used for many purposes including drinking water. The water was sampled after the chlorine treatment unit and was sampled at the request of the WVDEP.

OS-ATKINSONJ3 is a non-drinking water sample from a spring behind the barn at the Atkinson residence located near Pine Run immediately west of the Dry Run Landfill one-mile radius. This water source was sampled at the request of WVDEP.

OS-WRIGHTLE is a water sample from an unused well. This well is located off of RT. 68, slightly south of the Dry Run Landfill one-mile radius. This water source was sampled at the request of WVDEP.

OS-GRAHAMC1 through 3 were sampled at the request of the WVDEP. These three samples (C1, C2, and C3) include a drinking water well, a non-drinking water spring, and a sample from Lee Creek (used for non-drinking water purposes), respectively. These three sampling points are located a few miles outside the Dry Run Landfill one-mile radius along Lee Creek. These water sources were sampled at the request of WVDEP.

Appendix B provides the groundwater well and water-use survey results for the two-mile radius and includes details such as the following:

- Name
- Address or physical description
- Phone number
- Date and time of water sample collection, if collected
- Type of sample
- Water use
- Sample identification

6.0 PATH FORWARD

Off-site residential sampling for the Washington Works Facility/Local Landfill, and the Letart and Dry Run Landfills is finished. With the issuing of this report, Task **A**: Groundwater Use and Well Survey/Groundwater Monitoring of the Consent Order is essentially complete. The remaining path forward for this task is the quality assurance review. As indicated in Section 2.0, independent quality assurance review of data packages is an ongoing activity. It is anticipated that additional data packages for the two-mile radius samples will be submitted to the validator. Results of the ongoing quality assurance will be summarized in a future report.

Another possible path forward for Task **A** might be documenting to the GIST any final results for additional water samples collected after this report has been issued. Collecting additional water samples is not anticipated at this time. However, it is possible that groundwater survey forms may be received at some time in the future from individuals residing within the two-mile radius that had not previously responded to the survey (as was the case with the one-mile radius survey). If this situation arises, the GIST will determine on a case-by-case basis if sampling of these water sources is required.

7.0 REFERENCES

- DuPont. 2002a. One-Mile Radius Survey and C-8 Sampling Report and Ohio River Public Water Supply Sampling, DuPont Washington Works (December 2001 – February 2002), January 2002. DuPont Corporate Remediation Group and URS Diamond.
- _____. 2002b. January 2002 Groundwater Investigation Quality Assurance Project Plan for Washington Works Plant Washington, WV, January 2002. DuPont Corporate Remediation Group and URS Diamond.
- USEPA. 1994. Region III Modifications to National Functional Guidelines for Organic Data Review.

000377

TABLES

000378

Table 1
Summary of Off-site Sampling Program (C-8 Sampling)
Washington Works Facility/Local Landfill Two-mile Radius
DuPont Washington Works

RESIDENTIAL SAMPLING FOR THE 2-MILE RADIUS		
Homes	Number of homes we tried to contact for survey	667
	Number of homes surveyed	109
Wells	Number of wells found through survey	98
	Number of wells in survey sampled	52
	Number of wells sampled that are used for drinking water	17
Cisterns	Number of cisterns found through survey	17
	Number of cisterns in survey sampled	8
	Number of cisterns sampled that are used for drinking water	0
Springs	Number of springs found through Survey	7
	Number of springs in survey sampled	5
	Number of springs sampled that are used for drinking water	1
Samples	Total number of samples	65
	Total number of collected samples used for drinking water	18

Table 2
 Summary of C-8 Analytical Results in Groundwater and Surface Water
 (Off-site Wells, Springs, and Cisterns)
 Washington Works Facility/Local Landfill Two-mile Radius
 Washington, WV

2-Mile Sample ID	Date	C-8 ug/L	Sample Type	Water Use*
OS-HAMILTONF	3/14/2002	0.737	Well	Drinking Water
OS-LINGERAC1	3/14/2002	ND (<0.010)	Well	Drinking Water
OS-STEPHENS	3/14/2002	0.625	Well	Drinking Water
OS-STEPHENSEE	3/14/2002	0.229	Well	Drinking Water
OS-MCMAHANGE	3/15/2002	ND (<0.010)	Well	Drinking Water
OS-BAKERER	3/18/2002	NQ (~0.050)	Well	Drinking Water
OS-JAMESONRD	3/18/2002	ND (<0.010)	Well	Drinking Water
OS-COLVINRL	3/19/2002	0.242	Well	Drinking Water
OS-FOUTTBL	3/19/2002	0.899	Well	Drinking Water
OS-NAYJL	3/19/2002	0.465	Well	Drinking Water
OS-BOSOEC	3/28/2002	NQ (~0.050)	Well	Drinking Water
OS-HESSOK	3/28/2002	NQ (<0.050)	Well	Drinking Water
OS-NEWBERRYPC	4/5/2002	0.386	Well	Drinking Water
OS-MILLSLE	4/18/2002	ND (<0.010)	Well	Drinking Water
OS-SMITHPL	4/24/2002	ND (<0.010)	Well	Drinking Water
OS-PHILIPSAE	4/25/2002	0.73	Well	Drinking Water
OS-COLEMANC1	6/4/2002	ND (<0.010)	Well	Drinking Water
OS-JOHNSONL1	3/14/2002	ND (<0.010)	Well	Non-drinking Water
OS-WEATHERHOLTJ	3/20/2002	0.078	Well	Non-drinking Water
OS-GARNESAL	4/3/2002	1.3	Well	Non-drinking Water
OS-RHOADESRW	4/29/2002	1.56	Well	Non-drinking Water
OS-WIGALJ	5/8/2002	0.625	Well	Non-drinking Water
OS-YOSTJ	5/14/2002	0.081	Well	Non-drinking Water
OS-GOLDSMITHML	5/20/2002	0.874	Well	Non-drinking Water
OS-SAMSCW	5/20/2002	1.2	Well	Non-drinking Water
OS-SACCHID	5/31/2002	ND (<0.010)	Well	Non-drinking Water
OS-JOHNSONL2	3/14/2002	1.08	Well	Unused
OS-LINGERAC2	3/14/2002	1.36	Well	Unused
OS-ARNOLDWC	4/8/2002	2	Well	Unused
OS-BARKERC	4/8/2002	0.706	Well	Unused
OS-WOLFEDJ	4/8/2002	0.17	Well	Unused
OS-WYATTVE	4/12/2002	1.19	Well	Unused
OS-DOTSONH	5/8/2002	0.164	Well	Unused
OS-EATONJD	5/8/2002	ND (<0.010)	Well	Unused
OS-HAMMONDE	5/10/2002	0.074	Well	Unused
OS-CAMPBELLG	5/13/2002	0.091	Well	Unused
OS-SARTORL	5/13/2002	0.927	Well	Unused
OS-GLASSC	5/14/2002	0.425	Well	Unused
OS-MATHEWSJR	5/14/2002	0.781	Well	Unused
OS-REEDERHJ	5/14/2002	1.17	Well	Unused

Table 2.
Summary of C-8 Analytical Results in Groundwater and Surface Water
(Off-site Wells, Springs, and Cisterns)
Washington Works Facility/Local Landfill Two-mile Radius
Washington, WV

OS-MILLSS	5/21/2002	1.57	Well	Unused
OS-TUCKERCM	5/21/2002	0.095	Well	Unused
OS-TALLMANE	5/22/2002	0.325	Well	Unused
OS-LIFEM	5/23/2002	0.257	Well	Unused
OS-MOREHEADV	5/29/2002	1.19	Well	Unused
OS-NORMANE	5/29/2002	0.592	Well	Unused
OS-BIRAMB	5/29/2002	0.268	Well	Unused
OS-VAUGHNDE	5/30/2002	ND (<0.010)	Well	Unused
OS-MITCHELLL	5/30/2002	1.26	Well	Unused
OS-SMITHLK	5/31/2002	0.092	Well	Unused
OS-WRIGHTW	6/3/2002	1.07	Well	Unused
OS-RICHARDSC	6/3/2002	1.52	Well	Unused
OS-STUTTLERLR	3/27/2002	1.8	Spring	Drinking Water
OS-BLOOMERCG	3/21/2002	0.857	Spring	Non-drinking Water
OS-BURTONDE	4/16/2002	0.823	Spring	Non-drinking Water
OS-RITTENHOUSE	4/16/2002	0.898	Spring	Non-drinking Water
OS-ARTHURRS	3/20/2002	2.32	Spring	Unused
OS-WALTERSMM	3/22/2002	1.39	Cistern	Non-drinking Water
OS-WILLISJL	4/24/2002	0.772	Cistern	Non-drinking Water
OS-HERTZTL	4/25/2002	1.67	Cistern	Non-drinking Water
OS-BLUERE	4/18/2002	0.447	Cistern	Unused
OS-EDDYMM1	4/24/2002	2.27	Cistern	Unused
OS-EDDYMM2	4/24/2002	1.84	Cistern	Unused
OS-PUGHJA	5/14/2002	NQ (<0.050)	Cistern	Unused
OS-NUTTERK	5/22/2002	0.174	Cistern	Unused

* Drinking Water (highlighted in bold blue) indicates human consumption. Non-drinking Water uses include livestock watering, gardening and any other non-human consumption water uses.

ND = Not Detected at or above the limit of detection (LOD). The listed LOD is approximate and varies by instrument and over time.

NQ = Not Quantifiable. Detected at a concentration above the LOD and below the limit of quantification (LOQ).

Table 3.
Summary of C-8 Analytical Results in Drinking Water (Off-site Wells, Springs and Cisterns)
One-Mile Radius Re-sampling at Washington Works Facility/Local, Letart and Dry Run Landfills
Washington, WV

Washington Works Facility/Local 1-Mile Re-sampling	Sample Date	C-8 ug/L	Re-sample Date	C-8 ug/L	Sample Type
OS-VINCENTS	12/17/2001	1.1	4/11/2002	1.36	Well
OS-AHEARTR	12/19/2001	2.8	declined		Well
OS-BALSLEYAR	12/21/2001	1.74	4/11/2002	2.48	Well
OS-CHRISTMAN	12/21/2001	0.328	4/11/2002	0.526	Well
OS-WILCOXA	1/28/2002	1.72	4/11/2002	1.74	Well
OS-SMITHMT	2/5/2002	1.33	declined		Well
Letart 1-Mile Re-sampling	Sample Date	C-8 ug/L	Sample Date	C-8 ug/L	Sample Type
OS-BRINKERA	12/11/2001	0.139	declined		Well
Dry Run 1-Mile Re-sampling	Sample Date	C-8 ug/L	Sample Date	C-8 ug/L	Sample Type
OS-PARKERJL	12/10/2001	0.177	declined		Well
OS-NICHOLSONDH	12/11/2001	0.0505	declined		Well
OS-ABBOTTRL	12/11/2001	0.0606	4/11/2002	NQ (<0.050)	Well
OS-ABBOTTS	12/12/2001	0.22	4/11/2002	0.422	Well
OS-BAKERH	12/14/2001	0.339	declined		Well
OS-ATKINSONJ2	1/9/2002	0.149	4/12/2002	0.264	Well
OS-NICHOLSONDH2	2/4/2002	0.242	declined		Cistern
OS-SEEBAUGHR	2/26/2002	0.273	declined		Spring

NQ = Not Quantifiable. Detected at a concentration above the LOD and below the limit of quantification (LOQ).

000382

Table 4.
Summary of Additional C-8 Analytical Results in Groundwater and Surface Water
Dupont Washington Works, West Virginia

Sample ID*	Sample Date	C-8 ug/L	Sample Type	Water Use**	Location
OS-COWANJW	3/27/2002	14.3	Well	Unused	Local 1-mile Radius
OS-WIGALCA	4/3/2002	NQ (<0.050)	Well	Unused	just outside of 1-mile radius for Dry Run Landfill on Rt. 68
MAEPCF1	4/10/2002	ND (<0.010)	Well	Drinking Water	Mountaineer Power, sample collected after chlorine treatment
OS-ATKINSONJ3	4/12/2002	0.625	Spring	Non-drinking Water	sample collected from spring behind barn
OS-WRIGHTLE	4/29/2002	0.166	Well	Unused	just outside of 1-mile radius for Dry Run Landfill on Rt. 68
OS-GRAHAMC1	5/9/2002	ND (<0.010)	Well	Drinking Water	near Lee Creek a few miles outside of the 1-mile radius for Dry Run Landfill
OS-GRAHAMC2	5/9/2002	0.331	Spring	Non-drinking Water	near Lee Creek a few miles outside of the 1-mile radius for Dry Run Landfill
OS-GRAHAMC3	5/9/2002	0.28	Lee Creek	Non-drinking Water	near Lee Creek a few miles outside of the 1-mile radius for Dry Run Landfill

* See text in Section 4 for sampling justification.

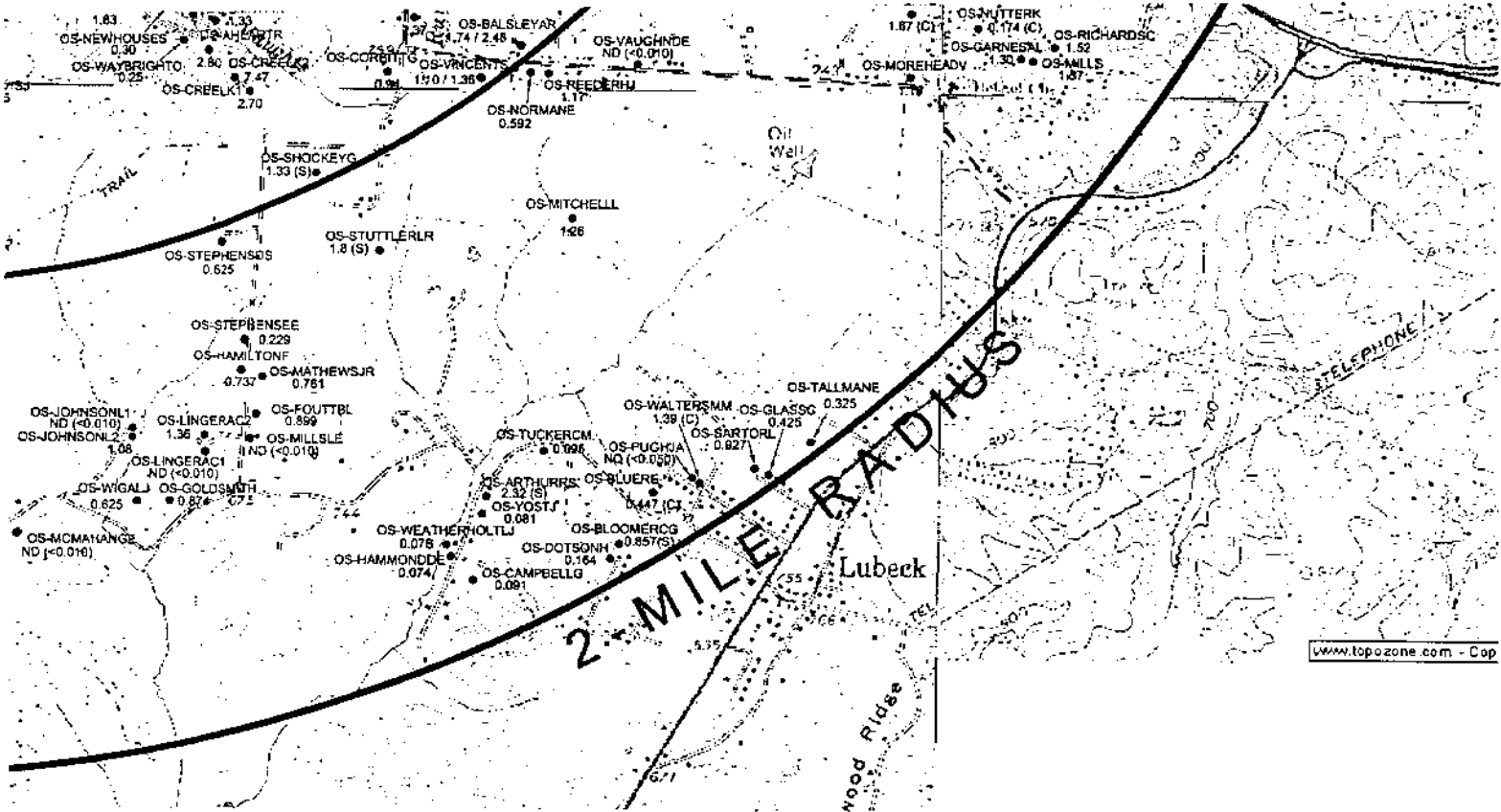
** Drinking Water indicates human consumption. Non-drinking Water uses include livestock watering, gardening and any other non-human consumption water uses. ND = Not Detected at or above the limit of detection (LOD). The listed LOD is approximate and varies by instrument and over time.

NQ = Not Quantifiable, Detected at a concentration above the LOD and below the limit of quantification (LOQ).

000383

000384

FIGURES



www.topozone.com - Cop



Corporate Remediation Group
In Alliance with
DuPont and URS | Diamond

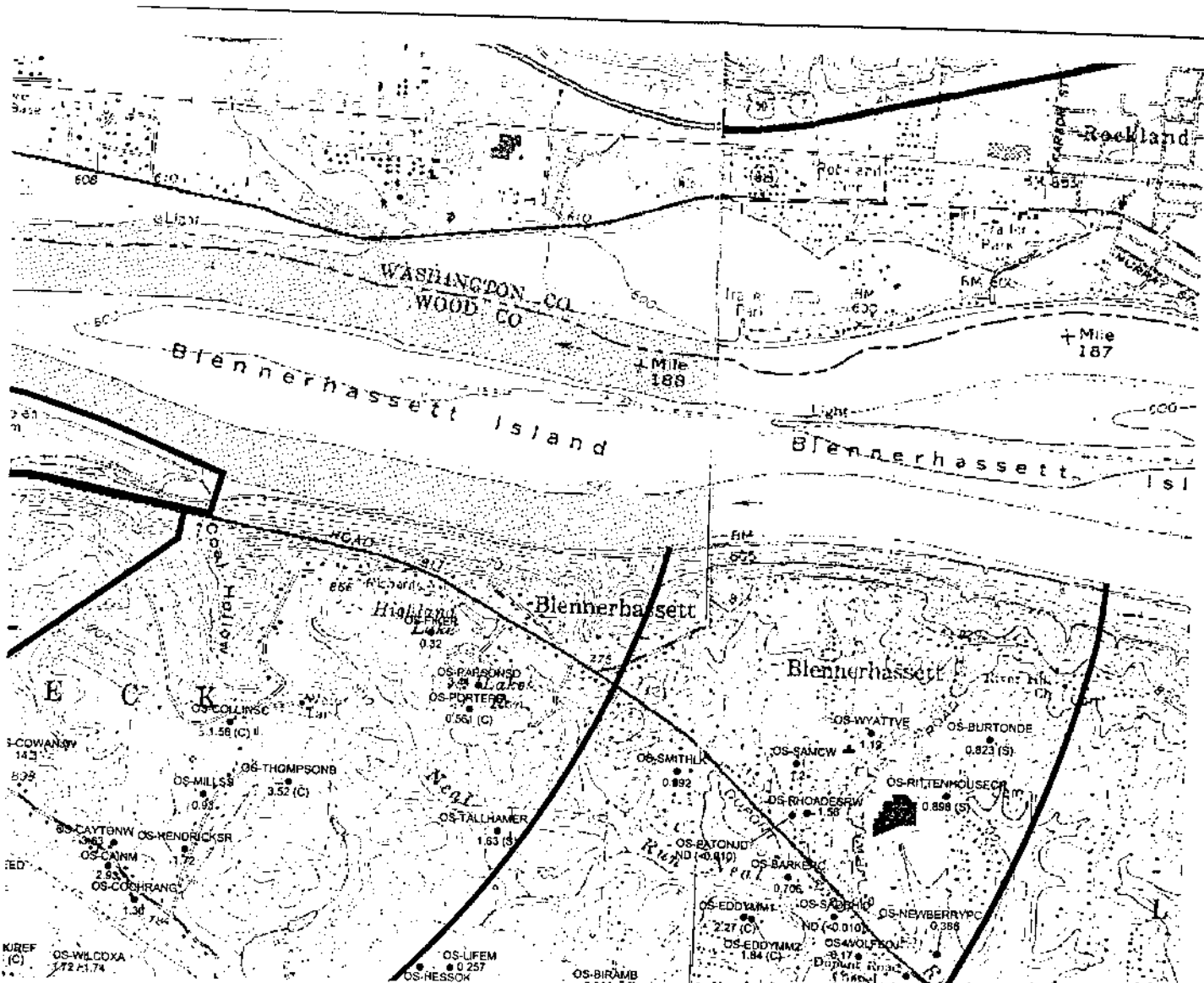
2 Mile Radius
 Lubeck, ND

2-MILE RADIUS

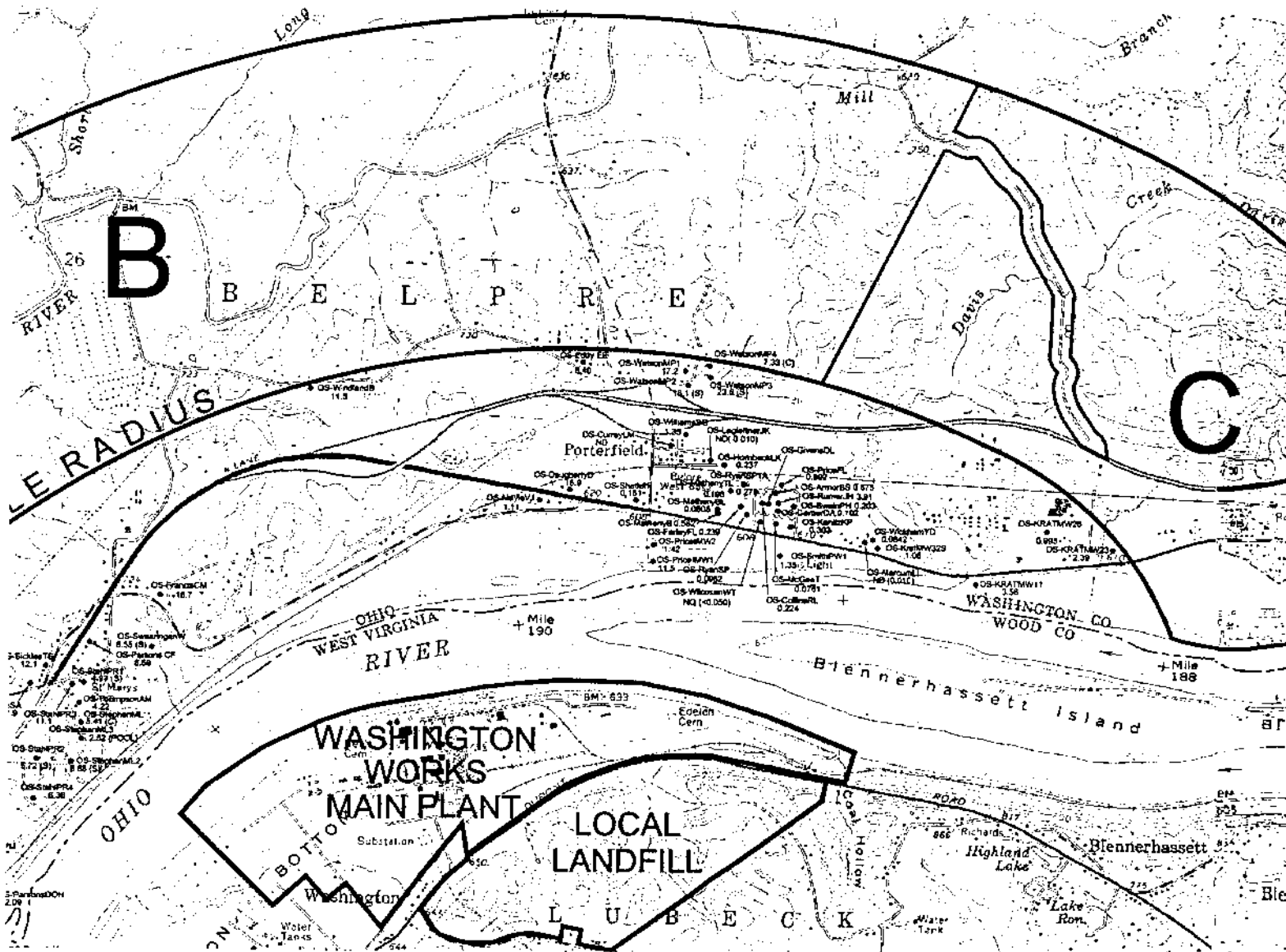
Local Landfill
 Washington, West

SCALE	DATE	FILE NO
As shown	2/18/02	7422C01

000387



000388



000389

APPENDICES

000399

f

000391

APPENDIX A

**TWO-MILE RADIUS WELL SURVEY RESULTS—
WASHINGTON WORKS FACILITY AND LOCAL LANDFILL**

000392

Name	Address or Physical Description	Phone	Date	Time	Well/Cistern/ Spring	Used/ Unused	Sampling Status
Samples Collected							
Arnold, William C.	Rt. 4 Box 45, Parkersburg, WV 26101	(304) 485-6815	4/8/2002	1130	Well	Unused	WWW-G-ArnoldWC
Arthur, Susan	#5 Sandy Lane, Washington, WV 26181	(304) 863-8171	3/20/2002	1055	Well / Spring	Unused	WWW-G-ArthurS
Baker, Edward R.	13 Demoor Rd., Washington, WV 26181	(304) 863-8379	3/18/2002	1345	Well	Used	WWW-D-BakerER
Barker, Cynthia	Rt. 4 Box 445, Parkersburg, WV 26101	(304) 863-9173	4/5/02 4/8/02	0855 1435	2 wells	Unused	WWW-G-BarkerC
Biram, Betty	38 Conger Road, Washington, WV 26181	(304) 863-5032 (304) 485-7122	3/29/02 5/29/02	1015 1400	Well	Unused	WWW-G-BiramB
Bloomer, Chester G	Rt. 1 Box 351A Pine Sl., Washington, WV 26181	(304) 8653130	3/21/2002	1130	Spring	Used	WWW-G-BloomerCG
Blue, Robert E	279 Meadow Lane, Pkg, WV 26101	(304) 863-6684	4/18/2002	1410	Cistern	Unused	WWW-G-BlueRE
Boso, E C	187 Meldahl Rd., Washington, WV 26181	(304) 063-0398	3/15/02 3/28/02	0932 1500	Well	Used	WWW-D-BosoEC
Burton, Donald E.	158 Blenwood Ln., Pkg., WV 26101	(304) 863-9485	4/16/2002	1110	Spring	Used	WWW-G-BurtonDE
Campbell, Gary	35 Sandy Lane, Washington, WV 26181	(304) 863-3139	3/20/02 5/13/02	1515 1035	Well	Unused	WWW-G-CampbellG
Colman, Cindy	Box 110, Washington Gardens	(304) 863-5037	6/4/2002	0940	Well 1 of 2	Used	WWW-G-ColmanC1
Calvin, Robert L.	230 Walker Ln., Washington, WV 26181	(304) 863-5147	3/19/2002	1415	Three wells - one sampled.	Used	WWW-D-CalvinRL
Daison, Helen	352 Pine Street, Washington, WV 26181	(304) 863-5287					
Eaton, James D.	250 Meldahl Rd., Washington, VU 26181	(304) 863.6025	3/15/02 5/08/02	1445 1030	Well		WWW-G-EatonJD
Eddy, Mary Madeline	Rt 4, Box 422 (Bethel Rd), Parkersburg, WV 26101	(304) 863-5457	4/24/2002	1118	Cistern #1	Unused	WWW-G-EddyMM1
Eddy, Mary Madeline	Rt 4, Box 422 (Bethel Rd), Parkersburg, WV 26101	(304) 863-5457	4/24/2002	1120	Cistern #2	Unused	WWW-G-EddyMM2
			3/19/2002	1120	Well	Used	WWW-D-FaubyBL
			4/3/2002	1315	Well	Used	WWW-G-GameAG
Glass, Charles	106 Clover Lane Parkersburg, WV 26101	(304) 863-3913	3/26/02 5/14/02	0930 1135	Well	Unused	WWW-G-GlassC
Goldsmith, Marion	140 Meldahl Rd., Washington, WV 26181	(304) 863-8450	4/2/02 5/21/02	1125 0955	Well	Used	WWW-G-GoldsmithML
Hamilton, Fred	172 Smtherman Rd., Washington, WV 26181	(304) 863-9692	3/14/2002	1040	Well	Used	WWW-D-HamiltonF
Hammond, Earl	34 Sandy Lane, Washington, WV 26181		3/20/02 5/10/02	1425 1015	Well	Unused	WWW-G-HammondE
Hertz, Tom L.	18 Sams St., Washington, WV 26181	(304) 863-5238	4/25/2002	0935	Cistern	Used	WWW-G-HertzTL
Hess, Oliver Kenneth Jr.	Rt. 2 Box 173A, Washington, WV	(304) 863-3693	3/28/2002	1245	Well	Used	WWW-D-HessOK
Jameson, Ralph D	12 Demoor Rd., Washington, WV 26181	(304) 863-5618	3/15/2002	1130	Well	Used	WWW-D-JamesonRD
Johnson, Lee	P.O. Box 103, Washington, WV 26181	(304) 863-6365	3/14/2002	1850	1 of 2 wells	Used	WWW-G-JohnsonL1
Johnson, Lee	P.O. Box 103, Washington, WV 26181	(304) 863-6365	3/14/2002	1655	2 of 2 wells	Used	WWW-G-JohnsonL2
Life, Matt	202 Park Drive, Washington, WV 26181	(304) 482-0688	3/28/02 5/23/02	1340 1015	1 Well	Unused	WWW-G-LifeM

Name	Water Usage	Comments	Depth to Bottom (ft)	Depth to Water (ft)	pH (A.U.)	Temp (°C)	Cond.	Cond. Units
Samples Collected								
Arnold, William C	Unused	New Road was going to take out well so a weighted hand bailer was used to sample now.	72.7	N/A	6.78	14.5	0.331	ms
Arthur, Susan	Well used in past for watering garden but not used for yrs	Spring located on hillside of front yard - bricked in collection area. Well in front yard covered over. Mrs Arthur unsure of location. Well not sampled.	N/A	N/A	6.18	10.7	143.1	µs
Baker, Edward R	Daily use for all purposes.	Sample taken from indoor kitchen faucet.	N/A	N/A	7.46	13.6	0.181	µs
Barker, Cynthia		2 wells sticking up, one is filled up with debris, the other smells of hydrocarbons - well has objects in it - could only get bailer down 12.3'. Revisited 4/8/02 to sample. Sampled with bailer.	12.3	4.4	7.09	14.9	0.601	ms
Biram, Betty		Well is 2'x2' back on back porch. Has hand pump. Revisited 5/29/02 to sample. Hand pump could not be primed. Pulled hand pump and used bladder pump.	79.55	228.4	9.32	14.2	0.475	ms
Bloomer, Chester G	Their Son uses well for garden and watering animals. Son (Paul) lives next line St. (Down Hill)	Sample collected from spring in side yard and over hill b/w Chester Bloomer's house and sons trailer corner.	N/A	N/A	6.89	11.1	0.351	ms
Blue, Robert E	No used for drinking now. Was used for garden.	Last used - 10 years ago.	N/A	N/A	7.56	12.9	92.8	µs
Boso, E. C	Household water source	have Lubeck water but not hooked up. Well visible at beginning of driveway. Revisited 3/23/02 for sampling.	160	90	9.22	14.9	0.791	ms
Burton, Donald E	Used for watering garden	Spring located to right of house (SE side) and down a small hill. There is a drainage ditch for the spring area and a small bridge. The sample was taken from a black pipe sticking out of the ground down past the bridge.	N/A	N/A	6.05	14.7	150	µs
Campbell, Gary	Uses city water	Sixth home on Sandy Lane - White siding home w/ brick basement. Well located down hill from home. West end of property. Block bldg. Well house was repaired (tar paper was repaired) when damaged. Purged 4.5 gallons.	1135	216.4	7.23	14.5	3.62	ms
Coleman, Cindy	Well hooked up to spigot. They also have city water. Well water used for drinking. (Phone conversation with Mrs Coleman 7/11/02)	Coleman's rental property. Sampled from outside spigot.	N/A	N/A	7.10	20.0	0.152	ms
Colvin, Robert L	Used for drinking, cooking, washing clothes (use Lubeck water for bathrooms & watering livestock)	Sample taken from kitchen faucet. Water passed through a filter treatment before sample, no gel sample before treatment. There are three wells on two properties. There is no plan to sample the other two wells. Both have galvanized pipe.	N/A	N/A	6.64	17.5	0.245	ms
Dalson, Helen	Used city water	House on 40 feet on 11th street in second curve from pink house. Well is 11 ft deep. Well has an old tar and covering. Well is under a driveway. It is still possible for rain to enter (while sampling). Well purged and sampled 5/08/02 at 1500 h.	N/A	N/A	8.48	13.4	0.619	ms
Eaton, James D.	Currently unused, but water source	We don't use it of house, well is 65 ft deep without a pump. Well is 65 ft deep. Owner will install a pump for outside water use. Permission given to sample.	N/A	N/A	6.86	14.0	0.119	ms
Eddy, Mary Madeline	Unused	Lawanna LaFerre, daughter and next door neighbor gave info for survey. Cistern one located in backyard.	11.4	3	6.47	14.5	217	µs
Eddy, Mary Madeline	Unused	Lawanna LaFerre, daughter and next door neighbor gave info for survey. Cistern one located in backyard. Cistern approx 16 ft from house.	13	4.1	6.55	13.2	167	µs
Foally, Bert L	Uses well for Everything (All Daily purposes)	Sample collected from outside spigot, located behind home.	85	N/A	7.34	14.4	0.324	ms
Games, Andrea L	Water dogs and hrh	Sample collected from hose attached to pump in basement. Well buried/covered over with soil in backyard.	N/A	N/A	7.37	13.5	44.9	µs
Glass, Charles		Downspout from roof tied into well a couple of yrs. Well located in back yard near back fence.	54	13	7.44	13.2	0.6	ms
Goldsmith, Manon	Wash cars, water garden. Well not used right now because pump is broken. Plan to use pump after pump is fixed.	First house on Meldahl Rd. after intersection of Smitherman and Meldahl Rd. Well located behind house and metal pole building (50-75). Revisited 5/21/02. Mr. Goldsmith was under the impression that the pump line would be pulled to get sample. There is a pitless adaptor in place. We told him we would come back and pull the pump if the drilling crew was called back. Purged 5 gallons. Left pump out of well following sampling.	179.5	24.53	7.25	13.8	0.288	ms
Hamilton, Fred	All uses.	Sample taken from outside spigot.	N/A	N/A	5.80	13.9	0.076	ms
Hammond, Earl	Plan to hook up later to use for watering cars, lawn, flowers, but not drinking.	Dug - 1' in dirt and gravel to expose wellhead. Well is located beside driveway and side porch.	N/A	N/A	7.55	13.4	0.835	ms
Henz, Tam L.	Used for washing vehicles	Cistern contains jet pump. Sample collected from spigot at side of cistern pump inside of garage.	N/A	N/A	5.84	14.5	127	µs
Hess, Oliver Kenneth Jr.	Daily use for all purposes.	Drinking. Only source of water to household.	90	N/A	7.41	16.5	0.671	ms
Jameson, Ralph O	Daily use for all purposes	Sample taken from outside spigot.	N/A	N/A	7.84	14.5	0.217	ms
Johnson, Lee	General outdoor purposes (washing cars, etc.) in summer	One hand dug well, one drilled well with jet pump. Sample taken from outside spigot.	N/A	N/A	7.33	14.8	0.863	ms
Johnson, Lee	Occasionally used to water garden (not for five years)	One hand dug well, one drilled well. Sample from hand dug well. Sampled with bailer.	N/A	N/A	7.21	12.1	0.657	ms
Life, Matt		Can sample anytime. Gray trailer. Revisited 5/23/02. Purged - 8 Gallons	78.2	35.4	9.09	14.5	0.364	ms

00395

Name	Address or Physical Description	Phone	Date	Time	Well/Chamber Spring	Used/Unused	Sampling Status
Linger, Ann C	205 Smithman Rd, Washington, WV 26181	(304) 863-8174	3/14/2002	1500	1 of 2 wells	Used	WWW-D-LingerAC1
Linger, Ann C	205 Smithman Rd, Washington, WV 26181	(304) 863-8174	3/14/2002	1500	2 of 2 wells	Unused	WWW-G-LingerAC2
Mahews, John R	179 Smithman Rd, Washington WV 26181	(304) 863-3891	3/19/02	1150	Well	Unused	WWW-G-MahewsJR
McManan, Gary E.	185 Meidan Rd, Washington, WV 26181	(304) 863-6294 (n)	3/15/2002	0935	Well	Used	WWW-D-McMananGE
Miss, Lewis E	203 Smithman Rd Washington, WV 26181	(304) 863-3519	4/18/2002	0850	Well	Used	WWW-D-MissLE
Miss, Shelia	Rt 4, Box 370, Parkersburg WV 26101	(304) 863-6002	4/3/02 5/21/02	1427	Well	Unused	WWW-G-MissS
Michael, Louis	164 Mitchell Lane, Washington, WV 26181	(304) 863-5793	3/28/02	1000	Hand dug well	Unused	WWW-G-MichaelL
Morehead, Vera	Rt 2, Box 198, Lake Washington Rd, Washington, WV 26181	(304) 863-6324	4/1/02	1456	Well	Unused	WWW-G-MoreheadV
Nay, Jarrell L	Box 27 Walker Lane, Washington WV 26181	(304) 863-3282	3/19/2002	1155	Well	Used	WWW-D-NayJL
Newberry, Pauline C	Rt 4, Box 38, Parkersburg WV 26101	(304) 863-3433	4/5/2002	1348	Well	Used	WWW-D-NewberryPC
Norman, Elaine	Box 110 Rt. 2, Washington, WV 26181	(304) 863-8750	3/27/02	1500	Well	Unused	WWW-G-NormanE
Nutter, Kevin	520 Beitel Rd, Washington, WV 26181	(304) 861-0096	4/1/02	1622	Well	Unused	WWW-G-NutterK
Phillips, Alton E.	Rt 1, Box 26, Washington, WV 26181	(304) 863-6010	3/19/02	1357	Well	Used	WWW-D-PhillipsAE
Pugh, J. Arnold	226 Meadow Lane, Parkersburg, WV 26101	(304) 863-5399	3/22/02	1140	Cistern	Unused	WWW-G-PughJA
Reeder, Harold	Rt 2 Box 112, Washington, WV 26181	(304) 863-3089	3/27/02	1420	Well	Unused	WWW-G-ReederH
Rhoades, Richard W.	222 Franklin Blvd, Parkersburg, WV 26101	(304) 863-9283	4/29/2002	1400	Well	Used	WWW-G-RhoadesRW
Richards, C. and Debbie	135 Washington Hgts, Parkersburg, WV 26101	(304) 861-0298	4/3/02	1431	Well	Unused	WWW-G-RichardsC
Rittenhouse, Charles R.	163 Bien Lake Rd, Pkbg WV 26181	(304) 863-8379	4/16/2002	1330	Spring	Used	WWW-G-RittenhouseCR
Sacchi, Douglas	36 Logan Lane, Pkbg, WV 26101	(304) 863-5942	4/2/02 5/31/02	1042	Well	Unused	WWW-G-SacchiD
Sams, Charles W.	239 Franklin Blvd., Parkersburg, WV 26101	(304) 863-3264	4/16/02	0930	Well	Used	WWW-G-SamsCW
Santor, Leona	136 Clover Lane Parkersburg, WV 26101	(304) 863-3056	5/13/02	0905	Well	Unused	WWW-G-SantorL
Smith, Larry K.	Rt 2, Box 274, Washington, WV 26181	(304) 863-6234	4/4/02	1545	Well	Unused	WWW-G-SmithLK
Smith, Paul L.	86 Dancoor Addition, Washington, WV 26181	(304) 863-6057	4/24/2002	1530	Well	Used	WWW-D-SmithPL
Stephens, Darrell S.	65 Smithman Rd, Washington, WV 26181	(304) 863-6678	3/14/2002	1136	Well	Used	WWW-D-StephensDS
Stephens, El Edward	162 Smithman Rd, Washington, WV 26181	(304) 863-5766	3/14/2002	1410	Well	Used	WWW-D-StephensEE
Stiller, Luther Ross	96 Oak Lane, Washington, WV 26181	(304) 863-0388 or 863-0308	3/27/2002	1505	Spring	Used	WWW-D-StillerLR
Talman, Everett	32 Sun St, Parkersburg, WV 26101	(304) 863-3196	3/26/02	1245	Well	Unused	WWW-G-TalmanE
Tucker, Carl	87 Meidan Rd, Washington, WV 26181	(304) 863-0463	5/21/02	0945	Well	Unused	WWW-G-TuckerCM

Name	Water Usage	Comments	Depth to Bottom (ft)	Depth to Water (ft)	pH (a.u.)	Temp (°C)	Cond.	Cond. Units
Linger Ann C	Daily use for all purposes	Drilled well in insulated building Sample from outside spigot	N/A	N/A	8.76	13.2	1.16	ms
Linger Ann C	Unused	Hand dug well 1 of 2 wells Sample from unused hand dug well using bailer	N/A	9.85	7.61	13.3	0.185	ms
Mathews John R		Well has no pump 6" using above ground Well last used 9 years ago	1028	18.5	7.49	13.1	0.359	ms
McMahan, Gary E	Used daily for all purposes, also has city water	Sample taken from outside spigot	N/A	N/A	8.28	13.7	1.01	ms
Mills, Lewis E.	Water used for everything	Sample taken from kitchen	N/A	N/A	8.45	18.0	1068	µs
Mills, Sherie	Was used to fill pool Plan to use to water garden and wash vehicles Not used right now	Well located in backyard by shed. Owner said she would remove tires, metal sheathing, etc., so we can come back to collect a sample Revisited 5/21/02. Mr. Mills asked that we leave the tubing out of the well. Purged -9 Gal	56.12	7.5	6.25			ms
Mitchell, Louis	Unused since before 1950.	Well located in front yard of yellow home across from Louis Mitchell's home. Concrete slab cover. Access for sample collection available through a 3" hole in the concrete slab. Revisited 5/30/02 to sample. Used bailer through 3-inch hole in cover.	17	12.9	6.47			ms
Morehead, Vera	Unused since before 1969.	Well located in front yard. Concrete cap, easily accessible for sample collection. Revisited 5/29/02 to sample.	33.85	26.35	7.05	15.0	0.944	ms
Nay, Jarrett L	Used for all purposes including livestock	Sample taken from outside spigot	N/A	N/A	6.10	13.4	0.125	ms
Newberry, Pauline C	Only water source - No city water	Sample collected from kitchen faucet	N/A	N/A	1.29	15.4	689	µs
Norman, Elaine	Unused	Well has a wishing well located on top Property located next to Harold Reeder - White vinyl home w black shutters (1.5 story).	79.95	22.1	8.85	14.6	0.714	ms
Nutter Kevin		Well located in back yard. Easy access Revisited 5/22/02. Well is an old cistern. Water and depth levels taken from ground level. Purged 5 gallons.	138	3895	9.04	13.8	0.325	ms
Phillips, Alton E	Well used for all purposes	Well is by the house at the upper side of driveway - front yard	N/A	N/A	5.73	N/A	203	µs
Pugh J Arnold	Cistern - will have to collect sample through 3' horizontal over-flow Cistern is used occasionally to water garden	One story brick frame house Current owner hasn't used the well, bought the house in 1991. Revisited 5/14/02. Cistern was sampled using bailer. Well not found. Owner did not want lawn dug.	N/A	N/A	7.62	15.4	0.022	ms
Reeder Harold		Well has a wood plug on top. Located off of back left corner of home. White wood siding home w light blue siding. Well located left of house just outside of fence.	45.95	6.6	7.23	13.5	0.453	ms
Rhoades, Richard W	Used to wash cars and watering garden	Well located next to driveway parking pad on side of house. Sample collected from outside spigot attached to well pump.	N/A	N/A	7.49	15.5	350	µs
Richards, C and Debbie		Revisited 6/03/02. Well located in back yard between big tree and house. Covered by stones and brick. Had to dig ~1.5 ft to wellhead. Casing was open and covered with block, rock, and dirt. As we uncovered the well, some dirt and rock fell into the casing.	72.85	9.9	8.21	13.6	0.532	ms
Rittenhouse, Charles R.	Used for garden/lawn in summer.	Spring is piped into a 300 gal tank in the ground. It is located left of the house down the bank in the dip in the yard.	N/A	N/A	5.48	18.5	189	µs
Sacchi, Douglas	Well used to water garden in past.	Well located on west side of house Revisited 5/31/02 to sample.	51.2	2.3	8.35	14.8	1.284	ms
Sams, Charles W	Used to water garden in dry summers.	Last used summer 2000. Well located in backyard between back porch and bird feeder. Revisited 5/20/02. Mr. Sams had hooked his pump back up (a temporary pump). Took sample out of spigot on pump.	N/A	N/A	6.67	14.9	0.202	ms
Santor, Leona	Well located in garden, planted over w ground cover.	Last home on right - Clover Lane. Light blue house and garage. Has had well since 1950's. Well casing has shifted slightly. Well located on slope beside.	56.7	14.34	9.22	14.9	1.082	ms
Smith, Larry K.	Well unused for ~30 years.	Large white vinyl house, has well, well in backyard covered with white well house. Revisited 5/31/02 to sample.	88.2	47.76	8.50	14.5	1.119	ms
Smith, Paul L	Well used for all purposes	Well is located in green wellhouse down the hill to the right of the residence. Cranberry St. house on right at the end of the street. Sample taken from spigot at back of house.	N/A	N/A	6.84	N/A	154	µs
Stephens, Darrell S	Used daily, all purposes	Pump Model 1 HP Myers submersible. Sample taken from outside spigot.	N/A	N/A	6.22	14.4	0.306	ms
Stephens, E. Edward	All uses daily	Pump Model Myers submersible. Sample taken from outside spigot.	N/A	N/A	7.11	12.7	0.385	ms
Stuttler, Luther Ross	Spring used occasionally for coffee	Spring located behind house leading to small pond 2 story gray home at end of Lane.	N/A	N/A	5.85	10.1	0.1968	ms
Tallman, Everett	Well is covered with concrete slab. Well not used since about	White Aluminum 1 story 2 car garage. Revisited 5/22/02. an aluminum well cap.	61.55	9.25	8.71	14.5	0.706	ms
Tucker, Carl	City water only now	1 story dark brick home - 2nd residence on right going east past Sandy Lane. Approx 30 year old well. Revisited 5/21/02. Mr. Tucker asked us to take a sample for him to take to a lab. Gave him three bottles of purge water. Container Nos. 825717, 825718 and 825992.	114.45	44.5	7.97	13.0	2.37	7

Name	Address or Physical Description	Phone	Date	Time	Well/Cistern/ Spring	Used/ Unused	Sampling Status
Vaughn, Donald	Rt. 2, Box 170, Washington, WV 26181	(303)863-6497	4/13/02 5/30/02	1300 1030	Well	Unused	WWK-G-VaughnDE
Walters, Murie M.	208 Meadow Lane, Parkersburg, WV 26101	(304) 863-6651	3/22/2002	1100	Cistern	Used	WWK-G-WaltersMM
Weatherholt, Luther J.	32 Sandy Lane, Washington, WV 26181	(304) 863-3262	3/20/2002	1350	Well	Used	WWK-G-WeatherholtLJ
Wigal, Jack	148 Meldahl Rd., Washington, WV 26181	(304) 863-8024	3/14/02 5/8/02	1330 1330	Well	Used	WWK-G-WigalJ
Willis, Janet L.	202 Meldahl, Washington, WV 26181	(304) 863-9585	4/24/2002	1012	Cistern	Used	WWK-G-WillisJL
Wolfe, Donald J. (Wolfe's Camper Sales)	Rt. 4 Box 444 Dupont Rd., Parkersburg, WV 26101	(304) 863-3279	4/8/2002	1004	Well	Unused	WWK-G-WolfeDJ
Wright, William	# 8 Cernoor, Washington, WV 26181	(304) 863-0439	4/24/02 8/03/02	1455 1450	One Well	Unused	Well not sampled 4/24/02. Well sampled 8/03/02 WWK-G-WrightW
Wyatt, Violet E.	Rt. 4 Box 473A, Parkersburg, WV 26101	Unknown	4/12/2002	1051	Well	Used	WWK-G-WyattVE
Yost, Jim	19 Sandy Lane, Washington, WV 26181	(304) 863-8674	3/20/02 5/14/02	1125 1700	Well	Unused	WWK-G-YostJ
Residences with Known Wells, Cisterns, or Springs Not Sampled							
Barnes, D.	139 Meldahl Rd., Washington, WV 26181	Unknown	3/14/02 4/24/02	1610 0924	Well		
Blair, Helma - Owner Lemley, Harry -Tenant	Property location - from Rt. 68 Cingo Station, 4th house on east side of Lake Washington Rd. Mailing address: Helma Blair, 13826 Overton Ln., Silver Spring, MD 20904	(304) 384-1622 Blair (304) 428-9874 Lemley	4/23/2002	1050	1 well and 1 cistern	Well and Cistern unused	No sample taken.
Blue, Robert	126 Meadow Lane, Parkersburg, WV 26101	(304) 863-6684	3/25/02 4/18/02	1405 1358	1 Cistern	Unknown	Not sampled
Bntom, Dezi	123 Meldahl Rd., Washington, WV 26181	(304) 863-3639	3/19/2002	1440	Well	Unused	Well closed off - 2' buried - 235' deep
Bush, Tim	128 Meldahl Rd., Washington, WV 26181	(304) 863-3147	3/18/2002	1430	Well	Unused	Location Unknown - not used in approx. 20 years
Colvin, Robert L.	230 Walker Ln., Washington, WV 26181	(304) 863 5147	3/19/2002		3 Wells - one already sampled	Unused	Not sampled
Copeland, Robert L.	252 Meldahl Rd., Washington, WV 26181	304-863-5886	3/15/02 5/9/02	1600 1110	Well	Unused	No sample taken
Crowley, T. W.	Unknown	Unknown	4/4/2002	1025	Well	Unused	Sample not planned
Davis, Paul	29 Sandy Lane, Washington, WV 26181	(304) 863-5888	3/20/2002	1320	Well	Unused	Under house - may not be able to sample
Dexter, Raph	260 Franklin Blvd., Parkersburg, WV	(304) 863-5450	4/16/2002	0911	1 well	Unused	Not sampled
Eaton, Lois	115 Franklin Blvd., Pkbg., WV 26101	(304) 863-8631	4/15/2002	1430	Well	Unused	Not sampled
Enoch, David	Rt. 4 Box 473 Jewell Rd., Parkersburg, WV 26181	Unknown	4/12/2002	1051	Well	Unused	No sample
Giltsi, Betty	439 Bethel Rd., Washington, WV	(304) 863-3384	4/2/2002	0905	Well	Unused	
Good, Dale	75 Meldahl Rd., Washington, WV 26181		3/20/2002	1010	Well & Cistern	Unused	Well cut off and covered w/ several feet of soil. Cistern - need tools to sample
Hamilton, Earl	34 Sandy Lane, Washington, WV 26181	(304) 863-3855	3/20/2002	1425	Well	Unused	Well cover w/ piece of steel from garage.

000397

Name	Water Usage	Comments	Depth to Bottom (ft)	Depth to Water (ft)	pH (a.u.)	Temp (°C)	Cond.	Cond. Units
Vaughn, Donald	Don't plan to use since it was ruined during installation of city sewer.	Well located in backyard inside well house. Owner would like to have PVC flexible hose (~80 ft) removed and disposed of. Owner said sample collection is O.K. even if he is not home. Revisited 5/30/02 to sample. Purged 6 gallons.	76.2	16	8.18	13.7	0.769	ms
Walters, Murtie M	Children play in water, water garden and yard.	Cistern located in backyard at side porch. Has hand pump that has to be primed, usually with city water. Water also used for garden.	N/A	N/A	7.87	8.0	0.209	ms
Weatherholt, Luther J	Uses well for watering plants, washing cars, etc... (Summer only)	Well - pump & spigot located in basement. Strong sulfur smell.	30-60'	N/A	8.20	15.0	0.753	ms
Wigal, Jack	Occasionally used to water garden (not for two years).	Well contains pump and will require return trip to purge and sample. Well purged and sampled 05/08/02 at 1330 hrs. Original pump and Pitless Adaptor still in well. Sampling bladder - pump dropped beside original pump for sampling.	N/A	N/A	6.30	12.7	0.194	ms
Willis, Janet L	Cistern used for bathing and laundry.	Cistern located behind house by back door under large board.	N/A	N/A	6.68	N/A	242	µs
Wolfe, Donald J (Wolfe's Camper Sales)		Well is 1 ft above ground on top of south creek bank between 2 walnut trees, behind brown block building.	52.7	3.5	8.23	17.9	0.872	ms
Wright, William	Well no longer used	Well is located around left side of house under wooden porch. Remove boards to access underground door to well (Cranberry St 1st house on left.) Revisited 6/03/02 Mrs. Wright asked us if we could get an extra sample for her use. We provided 2 containers (samples) #'s 828082 and 825923.	143.5	43.8	7.28	14.5	0.292	ms
Wyatt, Violet E	Not currently used. Well has pump line is operative	Sample taken from valve outside of pump house. Phone's number of tensnt at Rt 4, Box 473 (next door).	N/A	N/A	7.04	15.0	0.526	ms
Yost, Jim	Did use for washing vehicles	Have permission to sample well. Mr. Yost said he can be contacted in the evenings.	62.3	11.9	7.91	13.4	0.79	ms
Residences with Known Wells, Cisterns, or Springs Not Sampled								
Barnes, D		Has one well, but asked team to return at later time. Revisited 4/24/02. 855 hrs left survey.						
Blair, Helma - Owner Lemley Harry - Tenant	Unknown	Mrs. Blair contacted and stated she did not want us on her property.						
Blue, Robert	Unknown	Nice Dnck home located across from Shipley's residence. Cistern fed by rain.						
Bntton, Dezil		1st Driveway on Rt. Past East Intersection of Smitherman and Meldahl - 1 story Bnck w/ 3 car garage.						
Bush, Tim		Mr. Bush said not to do anything that will mess up the property.						
Corvin, Robert L	Not currently in use. May put a new pump in & use after old pipe/pump is removed.	There are three wells, on two separate properties. Two were not sampled. Both wells use galvanized pipe. Contractors are needed to help pull the wells before sampling.						
Copeland, Robert L		Has one well, and knows where it is buried in back yard. No further info. Return to purge. Dug 4' to reach wellhead - unable to remove or break well cap.						
Crowley, T. W	Water occasionally used to water flowers.	He did not want to give us his name. He has a well but does not want us to sample the well he only uses the well to water flowers. He was given a letter an surety for his daughter to handle.						
Davis, Paul		White home w/ bnck front - 4th home on Sandy Lane. Well located under house - Do not think we can retrieve sample.						
Dexter, Ralph	Unused. Well is underground and cannot be found.	He knows his property has a well somewhere, but it is underground and can not find it. We used the metal detector but could not find it either.						
Eaton, Lois	Unused	Well located in side yard under ground, covered by concrete. Water easement directly up the hill from well. Slope of hill looks like it would be difficult to access. Could not reach Ms. Easton after several attempts.						
Enach, David		Will need to turn pump on in basement - will return later. Louted across Imm/Miler Communication.						
Gilcnst, Betty	None	There is a well, but it is buried under building.						
Good, Dale	Lubeck city Water only now	Well located somewhere out back - cover over. Cistern in side yard near creek. Cover and bolts are rusted and may need replaced after sampled. Cistern @ SW end of Concrete badge NW of Sandy Lane.						
Hamilton, Earl		Older yellow home w/ 2 car garage. Well located East of garage.						

000398

Name	Address or Physical Description	Phone	Date	Time	Well/Cistern/ Spring	Used/ Unused	Sampling Status
Hill, Edwin W.	129 Meadow Lane Parkersburg, WV 26101. Address will change to 729 Meadow Lane (08/02)	(304) 863-3298	3/25/02 5/13/02	1330	Well	Unused	No sample.
Kendall, Rocky L.	80 Hickory St. (Rt. 4, Box 400 Washington Hgts), Parkersburg, WV 26101	(304) 863-9884 (w) (304) 428-5678	4/25/2002	1515	Spring	Used	Used to water hoses. No sample taken.
Kesterson, William	P.O. Box 81, Washington, WV 26181	(304) 863-5682 or (304) 863-8300	3/21/2002	1340	Hand Dug Well and Cistern	Unused	Revisited 5/30/02. No sample. Concrete seal in place on both well and cistern. Well hand dug 1935. Closed off in 60's. Cistern not used since early 60's - filled in by rain. Would have to drill.
Lemley, Harry (Owner) Keener, David (Tenant)	Rt. 2, Box 196, Lake Washington Rd, Washington, WV 26181	(304) 863-5313	2/24/2002	0940	Well	Unused	Was used to wash clothes. No sample taken.
Lockney, Rosco	261 Franklin Blvd., Parkersburg, WV 26101	(304) 863-5045	4/16/2002	0923	1 well	Unused	Not sampled
Lowers, J. H.	567 Belhel Rd, Washington, WV 26181	(304) 863-6518	4/1/2002	1612	Well		
Marks, Tim and Elizabeth	Rt. 2 Box 287	(304) 863-3259	4/5/2002	0836	Cistern	Unused	
McCloy, Willard H.	298 Blen Lake Rd, Parkersburg, WV 26101	(304) 863-3374	4/16/02 5/10/02	1440 1045	Well	Unused	Not sampled
McCutchson, Jason	Rt. 4 Box 515E	Unknown	4/16/2002	1054	1 well	Unused	Not sampled
McQuire, Kenneth	225 Franklin Blvd., Parkersburg, WV 26101	Unknown	4/16/2002	0955	1 well	Unused	Not sampled
Montgomery, Jerry	167 Sutherland Rd., Washington, WV 26181	(304) 863-9150	3/19/2002	1350	Well	N/A	N/A
Palmer, Martha	Rt. 1 Box 20, Washington, WV 26181	(304) 863-3237	3/18/2002	1525	Well	Unused	
Roberts, Brian	Rt. 1 Box 350 Pine Street Washington, WV 26181	(304) 863-3006	3/21/2002	1540	Well	Unused	Probably can't sample
Skidmore Gary	111 Maple St Parkersburg, WV 26101	(304) 863-4804	3/26/2002	1020	Cistern	Unused	
Smith Norman	59 Logan Lane, Pkbg WV 26101	(304) 863-6884	4/2/2002	0958	Well	Unused	Well not sampled
Smith Richard	Rt. 2 Box 269 Washington	304-863-5919	4/14/2002	1515	Cistern		
Somerville, Barbara	848 Chestnut St, Parkersburg, WV 26101	(304) 428-0344	4/18/2002	1250	Two Wells and one spring	Unused	Not sampled
Stanley, Dwain and Marcia	Rt. 2 Box 270 Washington, WV 26181	(304) 863-5026	4/17/02 6/3/02	1340 1620	Well	Unused	Not sampled
Summerfield, Barbara	Unknown	Unknown	4/19/2002	1015	2 dug wells	Unknown	No sample
Tebay, Josh	113 Meldahl Rd., Washington, WV 26181	1(304)863-0013	3/21/2002	1110	?	?	
Tennant, Harvey L.	Top of hill past Citgo to old abandoned farm house off of Lake Washington Dr.	N/A	3/27/2002	1130	Well or Cistern	Unused	Located on right side of house
Tucker, Gary J.	326 Meadow Lane, Parkersburg, WV 26101	(304) 863-8204	3/22/2002	1340	Cistern	Unused - water collected from mol	
Tucker, Gary J.	38 Coneger Rd., Washington, WV	(304) 863-5032 (304) 485-7122	3/30/02	1015	Well	Unused	None
Wallace, Peggy	49 Bonar Ln., Washington, WV 26181	(304) 863-8804	4/19/2002	0915	Well	Used	well not sampled
Waters, L. K.	280 Franklin Blvd., Parkersburg, WV 26101	Unknown	4/16/2002	0919	1 cistern	Unused	Not sampled
West, Kathryn and William	Rt. 4, Box 410, Washington Hts., Parkersburg, WV 26101	(304) 863-3484	4/3/02 5/20/02	1401 1045	Well	Unused	Well not sampled.
Whgal, Jack	202 Park Drive, Washington, WV 26181	(304) 482-0688	3/28/2002	1340	Well	Unused	
Wilson, Robert C.	105 Meldahl Rd., Washington, WV 26181	(304) 863-6524	3/19/2002	1550	Well	Unused	Well located Back under house
Wilson, Robert C.	164 Mitchell Lane, Washington, WV 26181	(304) 863-5793	3/28/2002	1000	Well	Unused	

000399

Name	Water Usage	Comments	Depth to Bottom (ft)	Depth to Water (ft)	pH (s.u.)	Temp (°C)	Cond.	Cond. Units
Hill, Edwin W.	Well has not been used in 35-38 years. City water used only now.	3rd house East from intersection of Meadow Lane and Meadow Lane Circle. Found heading w/ Metal Detector. Pump and pipe hang on the w/ver. Bured a few inches underground. Located behind house. Revisited 5/13/02. Well is cemented shut and has 200+ feet of steel pipe.						
Kendall, Rocky L.	Improved spring. Mr Kendall agreed to remove the obstacle covering the spring outlet pipe.	Sampling to be completed after May 5, to allow time to remove spring outlet pipe cover. Mr. Kendall will not have obstacle removed for perhaps one month.						
Kesterson, William		Old well and cistern are located by old green home on property - located up on the knob, behind home. Information obtained from son Brian Williams (Brian Kesterson?) Located off of Pine Street (Gravel Road on Right)						
Lemley, Harry (Owner) Keener, David (Tenant)	Located on side of bush by shed in back yard. Well bured, maybe two feet deep.	Jet pump in basement broke about two months ago.						
Lockney, Rosco	Unknown	1 well. We think it is in garden and covered.						
Lowers, J.H.		Has well but cannot get to it - light yellow house.						
Marks, Tim and Elizabeth		Going east on Dupont Rd. 1st driveway on right past Broadmoor - 2 story tan house on hill - old cistern - not used.						
McCloy, Willard H.	Not currently used. Was used only source of household water until 10 years ago when hooked into city water.	Well located in backyard, covered with a few inches of soil and grass. Owner said he doesn't have to be home for return trip to collect sample. Return Visit: Mr. McCloy had marked the location of the well following the original visit. The GPS was used to locate the well site. Well has cinder block around it at a depth of ~ 3 ft. Will call Mr. McCloy to inform him of the hole needed to be dug. Will attempt to sample at a later date.						
McCutchson, Jason	Unknown	Has a well, no clue of location.						
McQuire, Kenneth	Unknown	Lady thinks there is a well. Doesn't know where it is located.						
Montgomery, Jerry	Does not use well. On city water only.	Daughter-in-Law said residence are in Florida until April. Use Rachel as Second Contact to collect a sample later (169 Smitherman Rd.)						
Palmer, Martha		No sample. Well is inaccessible.						
Roberts, Brian		Blue 1 story frame with blue garage. "Old well underneath house is impossible to get to," stated by Brian Roberts. Well was hand dug 1935, closed off in 60's, would have to drill to get sample.						
Skidmore, Gary	Never used cistern - Dry.	White vinyl home and garage.						
Smith, Norman	Water was used to wash clothing.	Well located in backyard. May be as much as 4 ft. of soil. Owner willing to let us dig but not totally sure about exact location of the well.						
Smith, Richard		1st house on right on Dupont Rd. past Wellesley Subdivision. has cistern - would be difficult to sample - not used in years - no new water.						
Somerville, Barbara	Not used.	Below Tim Eaton's house. They sit where old rail-road station used to be. Spring may not have a reservoir to collect from.						
Stanley, Dwain and Marcia	Not currently in use. Was used as only source of household water for 5-8 years.	Well last used 1988. Well located under the garage floor. Pipe still runs to the house. Revisited 5/3/02. No sample taken - well inaccessible.						
Summerfield, Barbara		Information from Tim Eaton. Tim said we can go through him to sample the wells.						
Tebay, Josh	Not used. Have city water.	2nd House on left in Meldahl Place tan double wide w/ brown shutters.						
Tennant, Harvey L.		No one present to get information.						
Tucker, Gary J.		Red Brick on Basement. Could not remove cap on cistern. No sample taken. Cistern located under wood deck in back yard. Hole to cistern under board, could not collect sample.						
Tucker, Gary J.	None	Well located on back porch. Hand pump need to prime with "a lot" of water.						
Wallace, Peggy	Cook and wash dishes, etc. Only source of household water.	Well located in back yard.						
Waters, L.K.	Cistern cutoff	No wells. Cistern has been cut off years ago.						
West, Kathryn and William	Well unused for about 47 years.	Well located right side of house behind garage. Revisited 5/20/02. Well has a very old large sucker-type pump system. We would have to destroy the pump to get a sample. No sample taken.						
Wigal, Jack	Not currently used. Will use in future for outdoor water.	New owner moved in Aug 01. Well located in front yard by pine tree. Owner said we could collect same. Just give him a call ahead, has no problem with taking sample if he's not home.						
Wilson, Robert C.		Well not accessible.						
Wilson, Robert C.		Well located in front yard of yellowhome across from Louis Mitchell's home. Concrete slab cover. Access						

000400

Name	Address or Physical Description	Phone	Date	Time	Well/Cistern/ Spring	Used/ Unused	Sampling Status
Residences with Unknown Well/Cistern/Spring							
Andreck, W	388 Martin St., Parkersburg, WV 26101	Unknown	04/04/02	1055	Unknown		
Antolini	520 Somerville, Washington, WV 26181	Unknown	4/10/2002	1312	Unknown		No one home
Archer	159 Lakeview Ave., Parkersburg, WV 26101	Unknown	03/25/02	1445	Unknown		
Arnold	Unknown	Unknown	04/05/02	1035	Unknown		
Aulls	402 Washington Hgts., Parkersburg, WV 26101	Unknown	04/04/02	909	Unknown		
Bailey, Amy	# 17 Terra-Rosa Washington, WV 26181	Unknown	4/10/2002	1030	Unknown		No one home
Baldridge	Rt 2 Box 247 (Blennerhassett HGTS Rd.), Washington, WV 26181	Unknown	04/10/02	954	Unknown		No one home
Barr	484 Jewell Road, Parkersburg, WV 26181	Unknown	4/30/2002	1255	Unknown		No one home
Bates, M.	475 Blann Lake Rd	Unknown	4/30/2002	1007	Unknown		No one home
Bayer	189 Maple St Parkersburg, WV 26101	Unknown	03/26/02	1026	Unknown		
Bayer	#2 Stone Ridge Rd. E.	Unknown	3/19/02	1130	Unknown		
			4/25/02	952			
Beckwith	173 Blennwood Lane	Unknown	4/30/2002	921	Unknown		No one home
Blair	Unknown, Washington Hgts., Washington, WV 26181	Unknown	04/03/02	1431	Unknown		
Blennerhassett Fire Dept	Unknown	Unknown	04/05/02	845	Unknown		
Blennerhassett School (Steve Angel)	Rt. 4 Box 475A Parkersburg, WV 26101	(304) 863-3356 (304) 863-820 ? Steve	04/08/02	1556	Unknown		Not in - Call Later
Boso	257 Meadow Lane Parkersburg, WV 26101	Unknown	03/25/02	1425	Unknown		
Bowers	Unknown	Unknown	4/10/2002	1132	Unknown		No one home
Bradley, Roger and Peggy	Unknown	Unknown	4/10/2002	1133	Unknown		No one home
Bryant, F. L.	1259 Blennerhassett Hights Parkersburg, WV 26101	Unknown	04/09/02	930	Unknown		No one home - will return
Burge, Dwayne	110 Ros-Mar Parkersburg, WV 26101	(304) 863-3683	03/26/02	1420	None	N/A	N/A
Burk, Charles	26 Straight St., Washington, WV	Unknown	04/01/02	1325	Unknown		
Bulcher, Dave & Beverly	19 Sunset St., Washington, WV	Unknown	04/01/02	1422	Unknown		
Carters	545 Somerville Washington, WV 26181	Unknown	4/10/2002	1407	Unknown		No one home
Chevronny	Rt 2 Box 246 (Blennerhassett HGTS Rd.) Washington, WV 26181	Unknown	04/10/02	944	Unknown		No one home
Clevenger	Rt. 2, Box 197, Washington, WV	Unknown	04/01/02	1512	Unknown		
Cochran	76 Meldahl Rd., Washington, WV 26181	Unknown	03/20/02	1050	Unknown		
Colvin J.S. and Richards J.S.	Rt. 4 Box 519 Parkersburg, WV	Unknown	4/12/2002	915	Unknown		No one home
Connell	Rt. 1 Box 288 Washington, WV 26181 (House @ end of)	Unknown	3/19/02 4/25/02	1124 0949	Well (probably)		No one home.
Cries, Bill and Janet	248 Meadow Lane Parkersburg, WV 26101	Unknown	03/22/02	1320	Unknown		
Cunningham	537 Somerville Washington, WV 26181	Unknown	4/10/2002	1351	Unknown		No one home
Curtis	Rt. 2 Box 218 (Blennerhassett HGTS Rd.) Washington, WV 26181	Unknown	04/10/02	956	Unknown		No one home
Cunwight	221 Meadow Lane Parkersburg, WV 26101	Unknown	03/25/02	1435	Unknown		
Davis	31 Cofer St. Parkersburg, WV 26101	Unknown	04/02/02	1419	Unknown		
Davis	Rt. 4 Box 538 Parkersburg, WV	Unknown	4/12/2002	1035	Unknown		No one home
Davson	149 Maple St Parkersburg, WV 26101	Unknown	3/26/02	1025	Unknown		
DeLong, George	Unknown (Ros-Mar)	Unknown	03/26/02	1426	Unknown		
Devore, Terry and Anita	121 Ros-Mar Parkersburg, WV 26101	Unknown	03/26/02	1527	Unknown		
Dowler	Rt 2 Box 204 Parkersburg, WV 26101	Unknown	04/09/02	1242	Unknown		No one home
Dowley, S	110 Lake Washington Rd. Parkersburg WV, 26101	Unknown	03/27/02	1035	Unknown		
Dulaney	95 Cummins St	Unknown	04/03/02	1106	Unknown		
Eakin, Don	Rt. 4 Box 351B Parkersburg, WV 26101	Unknown	04/09/02	1016	Unknown		No one home
Easter, Jeff and Martha	102 Romaine Rd. Parkersburg, WV 26101	Unknown	04/02/02	1353	Unknown		
Eayton, W.B.	22 Sunset St., Washington, WV	Unknown	04/01/02	1428	Unknown		
Eddy	Box 422 Bethel, Washington, WV 26181	Unknown	04/02/02	930	Unknown		
Ellison, Larry	Parkersburg, WV	Unknown	4/12/2002	1045	Unknown		No one home
Farsworth, Mr.	31 Sunset St., Washington, WV	Unknown	04/01/02	1430	Unknown		
Fleak, C.F	Unknown	Unknown	3/28/2002	1605	Unknown		No one lives here
Fleming	Unknown	Unknown	04/02/02	855	Unknown		
Flowers	Meadow Lane Circle	Unknown	03/25/02	1250	Unknown		

000401

Name	Water Usage	Comments	Depth to Bottom (ft)	Depth to Water (ft)	pH (s.u.)	Temp (°C)	Cond.	Cond. Units
Residences with Unknown Well/Cistern/Spring								
Andrck, W.		New really nice yellow vinyl with yellow attached garage.						
Antolini		2 story red brck and gray vinyl on right.						
Archer		Gray frame home / basement. Black shutters. No one home						
Arnold		House at top of concrete driveway - 2 story brck home with 4 car brck garage - last house on south side of DuPont road						
Aults								
Bailey, Amy		2 story brck and brown vinyl.						
Baldnoge		Off white vinyl, w/ blue shutters						
Barr		Charcoal gray wood siding						
Bates, M.		Red brck, black shutters.						
Bayer		Brck tan rancher.						
Bayer		2 story white vinyl / brck midentry w/ dark red shutters. Revisited 4/25/02. Left survey.						
Beckwith		Red brck on left. Next to very last house in Blennerhasset.						
Blair		White vinyl house on left - no box number.						
Blennerhasset Fire Dept.		Sieve Townsend, neighbor, says on city water.						
Blennerhasset School (Sieve Ange?)		No one at school - Will call later.						
Boso		1 story brck w/ white vinyl. No one home						
Bowers		Beige home w/ brown shutters.						
Bradley, Roger and Peggy		Brown brck home on right.						
Bryant, F. L.		Coming from Point of View Restaurant, first beige house in 2-mile radius						
Burge, Dwayne	Unknown	Tan Brck w/ green siding located on bank. No wells						
Burk, Charles		White wood on right.						
Butcher, Dave & Beverly		2nd house on left; red siding						
Carlers		Tan brck home w/ brown shutters on the left.						
Chevronny		Gray vinyl on right, brck on driveway						
Clevenger		White vinyl.						
Cochran		Brck home midentry - located opposite side of road from Dale Good Residence						
Colvin J. S. and Richards, J. S.		Tan stone on right going down hill.						
Connell		Revisited 4/25/02. No one home						
Crites, Bill and Janet		Maroon shutters and garage door - White vinyl home. No one home						
Cunningham		Brown brck home on left.						
Curtis		Gray vinyl home on left						
Cutwright		Stone home w/ gray wood siding - no one home						
Davis								
Davis		Brck w/ gray siding blue shutters.						
Dawson		Brck rancher w/ screened in porch - No one home.						
DeLong, George		Two story red brck w/ orange shutters and door. No one home						
Devore, Terry and Anita		No one home.						
Dowler		Brown 2 story home on left (Blennerhasset Rd.)						
Dowey, S.	Tan double wide trailer - No one home.							
Dulaney								
Eakin, Don		Yellow vinyl home off of Blennerhasset						
Easter, Jeff and Marthe								
Eayton, W. B.		White house with brown shutters.						
Eddy		White wood siding upon bank west side of road upon bank - possibly 2 cisterns or wells.						
Elison, Larry		Brown brck upon hill across from school.						
Farsworth, Mr.		Light blue house with garage.						
Flaak, C. F.		Neighbor said there is a well here.						
Fleming		1st brck on right on Bethel, north of Sams St.						
Flowers		No one home.						

000402

Name	Address or Physical Description	Phone	Date	Time	Well/Clean/ Spring	Used/ Unused	Sampling Status
Faught?	Next to Rt. 2 Box 279 Broadmoor- dark grey house	Unknown	04/04/02	1650	Unknown		
Gables	41 Conger Rd. Washington, WV 26181	Unknown	3/29/2002	1030	Unknown		No one home
Gibbs	#2 Terra-Rosa Washington, WV 26181	Unknown	04/10/02	1005	Unknown		No one home
Goff, Tammy	P.O. Box 800 - Resident Goff Brothers Machine Shop address unknown	Unknown	03/19/02	1605	Unknown		
Good, Lloyd and Marilyn	94 Park Dr. Washington WV. 26181	Unknown	3/28/2002	1400	Unknown		No one home
Goodwin	Rt. 2, Box 273, Washington, WV	Unknown	4/30/2002	1103	Unknown		No one home
Goody	Unknown	Unknown	3/18/02 4/24/02	1101 1510	Unknown	N/A	N/A
Gradshar	15 Haislop St. Parkersburg, WV 26101	Unknown	04/02/02	1614	Unknown		
Hail (Name on Mailbox)	Unknown	Unknown	4/10/2002	1134	Unknown		No one home
Hamant, David	Unknown	Unknown	04/02/02	902	Unknown		
Hams	119 Meadow Lane Parkersburg, WV 26101	Unknown	03/22/02	1030	None		
Hams, Carl	155 Lakeview Ave Parkersburg, WV 26101	Unknown	03/25/02	1440	Unknown		
Harvey	Unknown	Unknown	04/03/02	1022	Unknown		
Hawkins	194 Washington Hgts. Parkersburg, WV 26101	Unknown	04/03/02	1443	Unknown		
Hendricks, H.W.	Rt. 4, Box 447 Washington, WV 26101	Unknown	4/30/2002	1048	Unknown		No one home
Hesseroace, Diana	#18 Terra-Rosa Washington, WV 26181	Unknown	04/10/02	1025	Unknown		No one home
Higgins	Mailbox 119	Unknown	03/19/02	1505	Unknown		
Higgins, Bally	80 Hover Rd. Parkersburg, WV	Unknown	4/12/2002	1045	Unknown		No one home
Higgins, Scott	Mail Box 119 2nd Story white Vinyl (New) 2 Car garage	Unknown	3/19/2002	1505	Unknown		No one home
Hubb, Donna	386A Martin St. Parkersburg, WV 26101	Unknown	04/04/02	1053	Unknown		
Hunt, Camden	8 Straight Rd., Washington, WV 26181	Unknown	04/01/02	1305	Unknown		
Husk, M. L.	Box 28 Meldahl Rd. Washington, WV 26181	Unknown	03/22/02	930	Unknown		
Ingrid Dennis	80 Hover Rd. Parkersburg, WV	Unknown	4/12/2002	1045	Unknown		No one home
Jackson	65 Stout St.	Unknown	04/03/02	1031	Unknown		
James	1549 Somerville, Washington, WV 26181	Unknown	4/10/2002	1420	Unknown		No one home
Jarvis, Randy	Rt. 4 519B, Parkersburg, WV 26101	Unknown	4/12/2002	910	Unknown		No one home
Jeffrey R.D.	540 Somerville Washington, WV 26181	Unknown	4/10/2002	1359	Unknown		No one home
Jefries	195 Sun St. Parkersburg, WV 26101	Unknown	03/26/02	1040	Unknown		
Johnson, Frances	Rt. 4 Box 358 Parkersburg, WV 26101	(304) 863-5541	03/27/02	1036	Unknown		
Jones, Regina	58 Sams St. Parkersburg, WV 26101	304-861-0134	04/02/02	1559	Unknown		
Justice, Jimmie	100 Shadow Woods	Unknown	04/01/02	1440	Unknown		
Keener, D	Rt. 2, Box 196, Washington, WV	Unknown	04/01/02	1513	Unknown		
Keeper	36 Cofer St. Parkersburg, WV 26101	Unknown	04/02/02	1412	Unknown		
Kerby	83 Cummins St.	Unknown	04/03/02	1053	Unknown		
Kerns, Paul and Bonnie	380 Washington Hgts., Parkersburg, WV 26101	Unknown	04/04/02	1035	Unknown		
Kiddy, Joe and Jan	40 Kildeer Lane, Washington, WV 26181	Unknown	03/27/02	?	Unknown		
Kiger, Joseph	#5 Terra-Rosa, Washington, WV 26181	Unknown	04/10/02	1015	Unknown		No one home
Kimes Glenn	219 Washington Hgts., Parkersburg, WV 26101	Unknown	04/03/02	1446	Unknown		
Kirks	11 Raymond St. Washington, WV 26181	Unknown	3/28/2002	920	Unknown		No one home
Knight	10 Demcor Rd. Washington, WV 26181	Unknown	03/18/02	1105	Unknown		
Lambert	Unknown	Unknown	04/09/02	1007	Unknown		No one home
Lamier, Dan and Julie	27 Cofer St., Parkersburg, WV 26101	Unknown	04/02/02	1425	Unknown		
Law, James P.	Unknown	Unknown	04/02/02	914	Unknown		
Layne (on sign)	515 Somerville, Washington 26181	Unknown	4/10/2002	1306	Unknown		No one home
Leach	118 Meadow Lane, Parkersburg, WV 26101	Unknown	03/22/02	1025	Unknown		
Lender, Tom	Box 208, Parkersburg, WV 26101	Unknown	04/09/02	1315	Unknown		No one home
Life, H. B	386 Meadow Lane Parkersburg, WV 26181	Unknown	03/25/02	1145	Unknown		
Lilly, David	8 Haislop St. Parkersburg, WV 26101	Unknown	04/02/02	1625	Unknown		
Longer	Mailbox says 16	Unknown	3/29/2002	955	Unknown		No one home
Loll Richard and Linda	Two numbers on box 182A and 10	Unknown	3/29/2002	950	Unknown		No one home

Name	Water Usage	Comments	Depth to Bottom (ft)	Depth to Water (ft)	pH (s.u.)	Temp (°C)	Cond.	Cond. Units
Fought?								
Gables		Red brck with carport						
Gibbs		First home on right, yellow and brck.						
Golf, Tammy		Tammy said due to a conflict of interest did not want to participate in survey. Tammy own Golf Machine shop adjacent to property - Business will not participate either						
Good, Lloyd and Marilyn		Has a 2 story barn shaped bldg behind house. Not sure						
Goodwin		Dark wood siding						
Goody	No wells.	Blue siding - single car garage - Maroon shutters. Located on the left.						
Gradishar								
Hall (Name on mailbox)		Tan brck last house on left (2 Story).						
Harman, David		Yellow house, vacant at corner of Stout and Bethel						
Hams		Frame and stone w/ block garage, located @ junction of Meadow Lane and Lakeview Ave. - No one home						
Harris, Carl		Tan house in curve next to Arsher's. No one home						
Harvey								
Hawkins		White vinyl sided house.						
Hendricks, H.W.								
Hesselrode, Diana		Brown wood siding home						
Higgins		Second Rd. Rt. of Me'dale past intesection - going East. Two story white vinyl (new) home w/ 2 car garage. Not home.						
Higgins, Betty		Yellow vinyl across from school						
Higgins, Scott								
Hubb, Donna		Dark gray trailer.						
Hunt, Camden		First road on right						
Husk, M. L.		Traveling on Meidahl Rd. toward Lubeck - House on left small white frame, black shutters, black garage door, near end of second mile radius. No one home						
Ingrid Dennis		2 story blue home						
Jackson								
James		Red Brck Home on Left.						
Jarvis, Randy		Brown brck home on left.						
Jeffrey R.D		Dark red brck home w/ 3 dormers.						
Jeffnes		Brick home. No one home.						
Johnson, Frances		White frame 1-1/2 story w/ black shutters, 2 car black garage. (Blue block or frame)						
Jones, Regina								
Justice, Jimmie		Two story red brck at end of Sunset St.						
Keener, D		White vinyl house with black and white awning and porch cover						
Keeper								
Kerby								
Kerns, Paul and Bonnie		Yellow stucco/ stone, yellow garage.						
Kiddy, Joe and Jan		Light blue wood siding rancher. No one home.						
Kiger, Joseph		Red brck on left.						
Kimes, Glenn		Hostile door slam!						
Kirks		Tan aluminum on tan brck. Saw water meter.						
Knight		Brck house, 1 car garage. Gray roof on left of road						
Lambert		Brown wood siding on left.						
Lamier, Dan and Julia								
Law, James P.		Nice white vinyl house on right, going north on Bethel.						
Layne (on sign)		Brown brick home on left.						
Leach		Tan House and garage w/ wrap around driveway. No one home.						
Lender, Tom		Red brck home						
Life, H. B.		No one home.						
Lilly, David								
Longer		Yellow Wood Siding. Large carport.						
Lott, Richard and Linda		House is on right back in a stand of pines						

Name	Address or Physical Description	Phone	Date	Time	Well/Cistern/ Spring	Used/ Unused	Sampling Status
Lowers	Walker Lane - 1st house beside church	Unknown	03/19/02	1105	Unknown		
Lucas	Rt. 2, 176, Washington, WV 26181	Unknown	3/28/2002	1245	Unknown		No one home
Lutz	115 Sun St. Parkersburg, WV 26101	Unknown	03/26/02	1100	Unknown		
Lutz, Steve and Karen	Lutz Addition	Unknown	4/10/2002	1105	Unknown		No one home
Lyons, R	187 Washington Hgts Parkersburg, WV 26101	Unknown	04/03/02	1441	Unknown		
Mane Attraction Hair Place	Unknown	(304) 863-9393	09/08/02	1256	Unknown		No one present
Mangus, Peggy and Jerry	Unknown	Unknown	4/17/2002	1334	Well ?		No one home
McCloud, S.	100 Lake Washington Rd., Washington, WV 26181	Unknown	3/29/2002	945	Unknown		No one home
McGrew, G.C.	Rt. 1 Box 349 Pine Street, Washington, WV 26181	Unknown	03/21/02	1550	Unknown		
McGrew, G.F.	Unknown	Unknown	04/02/02	926	Unknown		
Memits	43 Conger Rd., Washington, WV 26181	Unknown	3/29/2002	1045	Unknown		No one home
Merville, Mike	244 Meldahl Rd., Washington, WV 26181	Unknown	03/15/02	1335	Unknown		
Merville, Mike (Vacant)	248 Meldahl Rd, Washington, WV 26181	Unknown	03/15/02	1340	Unknown		
Midkap, Robert	Box 210, Parkersburg, WV	Unknown	04/09/02	1315	Unknown		No one home
Miler	Rt. 2 Box 419 (Blennerhassett Rd.), Washington, WV 26181	Unknown	04/09/02	1322	Unknown		No one home
Miler, Gary and Monica	49 Sandy Lane	(304) 863-8440	3/20/2002	1555	Unknown		No one home
Mills	494 Blenn Lake Rd.	Unknown	4/30/2002	1010	Unknown		No one home
Mills, L. M	106 Ros-Mar Addition Parkersburg, WV 26101	Unknown	03/26/02	1428	Unknown		
Minnols	Rt. 4 Box 535 Blennerhassett Heights Parkersburg, WV 26101	Unknown	04/09/02	957	Unknown		No one home
Miracle	509 Blenn Lake Rd., Parkersburg, WV 26101	Unknown	4/30/2002	946	Unknown		No one home
Moore Timothy	21 Demoor Addition, Washington, WV 26181	Unknown	03/18/02	1315	Unknown		
Moms, Rick	2nd home on left beside church - Walker Lane	Unknown	3/19/02	1106	Unknown		
Murphy, Jim	Rt. 2 Box 277 Broadmoor	304-863-8335	4/25/02	0939	Cistern?		
Myers III	Washington Hgts., Washington, WV 26181	Unknown	04/03/02	1430	Unknown		
Neff, Betty and Sterling	182 Dupont Rd., Washington, WV 26181	Unknown	4/30/2002	1100	Unknown		No one home
Nicely, Perry	52 Sandy Lane Washington, WV 26181	Unknown	2/20/02	1600	Unknown		No one home
Osborne, Mary	88 Osborne St., Washington, WV	(304)863-5295	04/01/02	1405	Unknown		
Ott	528D Parkersburg, WV 26101	Unknown	04/09/02	1200	Unknown		No one home
Patty Lake Rental	Unknown	Unknown	04/08/02	1547	Unknown		
Payne, Hall	Unknown	Unknown	04/09/02	1500	Unknown		No one home
Penco	106 Romaine Rd., Parkersburg, WV 26101	Unknown	04/02/02	1317	Unknown		
Piggotts	Rt. 4, 512 Blenn Lake	Unknown	4/30/2002	936	Unknown		No one home
Pickeral	495 Blenn Lake Rd.	Unknown	4/30/2002	1008	Unknown		No one home
Plaza, Steve and Christy	510 Laxewood Circle (Somerville Subdivision)	Unknown	4/10/2002	1254	Unknown		No one home
Pye, Dorothy	Rt. 4, Box 402P, Washington Hgts., Parkersburg, WV 26181	Unknown	04/04/02	914	Unknown		
Radcliff	515C Blennwood	Unknown	4/30/2002	924	Unknown		No one home
Radcliff, Carolyn	Rt. 2 Box 249 (Blennerhassett HGTS Rd.) Washington, WV 26181	Unknown	04/10/02	958	Unknown		No one home
Raitz	535 Somerville Washington, WV 26181	Unknown	4/10/2002	1346	Unknown		No one home
Richard, Kathy	Rt. 2 220 Blennerhassett Heights Washington, WV 26181	Unknown	04/09/02	1425	Unknown		No one home
Richards, James	208A Blennerhassett Rd. Parkersburg, WV 26101	Unknown	04/09/02	1252	Unknown		No one home
Richards, Steve	30 Sunset St., Washington, WV	(304)863-9462	04/01/02	1432	Unknown		
Richter	210 Rt. 2 Blennerhassett Rd. Washington, WV 26181	Unknown	04/09/02	1310	Unknown		No one home
Rippato's	519 Somerville Washington, WV 26181	Unknown	4/10/2002	1311	Unknown		No one home
Ritcher	551 Somerville Washington, WV 26181	Unknown	4/10/2002	1424	Unknown		No one home
River Hill Church	Unknown	Unknown	04/09/02	955	Unknown		No one home
Root, Warren	Unknown	304-863-0604	04/03/02	1300	Unknown		
Ross	531 Somerville Washington, WV 26181	Unknown	4/10/2002	1342	Unknown		No one home
Roush, Patty	363 Bethel Rd., Washington, WV	Unknown	04/01/02	1610	Unknown		
Rullyson, Richard	Bethel Rd, Washington WV	Unknown	04/01/02	1614	Unknown		
Sams	94 Cummins St.	Unknown	04/03/02	1108	Unknown		
Sams	Rt. 2 (Blennerhassett HGTS Rd.) Washington, WV 26181	Unknown	04/10/02	932	Unknown		No one home
Sams, Robert	217C Blennerhassett Heights Washington, WV 26181	Unknown	04/09/02	1410	Unknown		No one home

000403

Name	Water Usage	Comments	Depth to Bottom (ft)	Depth to Water (ft)	pH (s.u.)	Temp (°C)	Cond.	Cond. Units
Lowert		Brown tan brick - 2 bay windows w/ stone underneath No one home						
Lucas		White and brown trailer.						
Lutz		Stone with tan vinyl.						
Lutz, Steve and Karen		Road south of Blennerhassett Heights. Red brick on hill, flat house in Lutz Addition						
Lyons, R.		Tan house at street intersection - tan vinyl/stone basement						
Mane Attraction Hair Place		Light blue wood and tan brick on right.						
Mangus, Peggy and Jerry		Told by neighbors (Stanley's) there is well in Mangus' front yard. Mangus' not home						
McCloud, S.		Light blue house.						
McGrew, G.C.	Has a water meter.	House is 3rd house on East side of Pine Street. 1 story brick has white and mauve siding on half. No one home.						
McGrew, G.F.		Brick home back in pines with red brick barn shaped garage - looks abandoned.						
Memitz		Red brick house with two white doors						
Merville, Mike		No at home - will return. Neighbor James Eaton says Merville's do not have a well.						
Merville, Mike (Vacant)		Owner James Eaton says there is no well, cistern, or spring on the property.						
Midkap, Robert		Tan brick home.						
Miller	Public Water	Tan brick home.						
Miller, Gary and Monica								
Mils		Pinkish brick with car port on right side.						
Mills, L. M.		Brick bi-level / top white. Green shutters. No one home						
Minnots		Beige vinyl home on right						
Miracle		Red brick on right.						
Moore Timothy		Brown brick w/ 2 car garage located on the right. (Notes did not indicate city water, wells, no one home?)						
Moms, Rick		White wood siding w/ bay window - No one home. Left survey						
Murphy, Jim		Turquoise house on right - appears to have a cistern under porch.						
Myers III								
Neff, Betty and Sterling		Dark cedar wood siding.						
Nicely, Perry		Third house on right up hollow. Small white frame house with black porch.						
Osborne, Mary		2-story red brick; last house on Osborne St.						
Ott		Tan brick home.						
Patty Lake Rental		Red brick Bldg. No answer - will return.						
Payne, Hal		2 story red brick on left across from fill area						
Penco		Brick home with white wood on top						
Piagotts		Tan house with green shutters						
Pickeral		Red brick and green wood siding.						
Plaza, Steve and Chrsty		2 story white vinyl and brick home.						
Pye, Dorothy		See Log Book 2 Lake Washington Rd. R/C Box 180. Old white house.						
Radcliff		Brick with tan wood at end of Blennwood.						
Radcliff, Carolyn		White vinyl home w/ black shutters. Last home on Blennerhassett Heights Rd.						
Rantz		Two story brown and white brick / brown wood home						
Richard, Kathy		Camping trailer						
Richards, James		Beige trailer on right w/ brown shutters						
Richards, Steve		Natural looking home with wood siding.						
Richter		Left out gravel Rd. Tan vinyl brick.						
Rippel's		Red brick and brown aluminum siding						
Ritcher		Brown brick (dark) w/ brown shutters.						
River Hill Church								
Road, Warren		1st house on left out Washington Hgts.						
Ross		2 story beige brick and green siding.						
Roush, Patty		Stone and vinyl home.						
Rullyson, Richard		Small white frame house.						
Sams								
Sams		Red brick home on left.						
Sams, Robert		Brick home w/ blue siding on left.						

000406

Name	Address or Physical Description	Phone	Date	Time	Well/Cistern/ Spring	Used/ Unused	Sampling Status
Schreiber	Unknown	Unknown	03/22/02	1330	Unknown		
Shaffer	Rt 1 Box 28A Washington, WV 26181 (1st house on left of Stone Ridge Rd.)	Unknown	03/19/02	1117	Unknown		
Shaffer	Visited house 3/19/02 @ 1117 Rt. 1 Box 28A	Unknown	4/25/2002	946	Unknown		No one home
Shoales	Rt 2 209B Grand Meadows	Unknown	4/10/2002	856	Unknown		No one home
Simms, Lula	518 Rt 4 Parkersburg, WV	Unknown	4/12/2002	916	Unknown		No one home
Sines	39 Conger Rd. Washington, WV 26181	Unknown	3/29/2002	1025	Unknown		No one home
Smith, Dave and Tammy	Rt 2, Box 298, Washington, WV	(304) 863-8583	4/17/2002	?	Unknown		No one home
Smith, Don	21 Straight St., Washington, WV	Unknown	04/01/02	1327	Unknown		
Smith, Earl	Unknown	Unknown	04/09/02	1525	Unknown		No one home
Smith, Jeff	42 Meldahl Rd. Washington, WV 26181	Unknown	03/21/02	1100	Unknown		
Smith, Rick	Unknown	Unknown	04/09/02	1220	Unknown		No one home
Smith, V	59 Bethel Road, Parkersburg, WV 26101	Unknown	04/02/02	1059	Unknown		
Spencer, Joy, Bob	144 Benn Lake Road Parkersburg, WV 26101	Unknown	4/30/2002	940	Unknown		No one home
Starcher	115 Ros-Mar Parkersburg, WV 26101	Unknown	03/26/02	1516	Unknown		
Starcher,	Unknown	Unknown	3/28/2002	915	Unknown		No one home
Stauss, Jerry	118 Ros-Mar Parkersburg, WV 26101	(304) 863-9397	03/26/02	1510	Unknown		
Steed, Gary	67 Stout St.	Unknown	04/03/02	1021	Unknown		
Stephens	21 Walker Lane Washington, WV 26181	Unknown	03/19/02	1111	Unknown		
Stephens	Lake St. - Last house.	Unknown	03/26/02	1320	Unknown		
Stevens, M.L.	Box 90 Meldahl Rd. Washington, WV 26181	Unknown	03/20/02	940	Cistern?		
Stewart, R. L.	1252 Blennerhassett Hights Parkersburg, WV 26101	Unknown	04/09/02	932	Unknown		No one home ?
Stoneking, Vick	112 Ros-Mar Parkersburg, WV 26101	Unknown	03/26/02	?	Unknown		
Strader	392 Marin St Parkersburg, WV 26101	Unknown	04/04/02	1057	Unknown		
Stuart, David Mark	40 Cofer St. Parkersburg, WV 26101	(304) 863-9323	04/02/02		Unknown		
Sutton, R. W.	#20 Terra-Rosa Washington, WV 26181	Unknown	4/16/2002	1055	Unknown		No one home
Tennant, Charles	RR 4 Box 84 Parkersburg, WV 26101	Unknown	03/26/02	1050	Unknown		
Thome?	532 Somerville Washington, WV 26181	Unknown	4/10/2002	1343	Unknown		No one home
Tuttle	361 Bethel Rd. Parkersburg, WV	Unknown	04/04/02	1154	Unknown		
Unknown	190 Meldahl Rd. Washington, WV 26181	Unknown	03/15/02	1004	Unknown		
Unknown	195 Meldahl Rd. Washington, WV 26181	Unknown	03/15/02	1011	Unknown		
Unknown	221 Meldahl Rd., Washington, WV 26181	Unknown	03/15/02	1132	Unknown		
Unknown	227(?) Meldahl Rd. Washington, WV 26181	Unknown	03/15/02	1330	Unknown		
Unknown	198 Meldahl Rd. Washington, WV 26181	Unknown	03/15/02	1007	Unknown		
Unknown	Unknown	Unknown	03/19/02	1455	Unknown		
Unknown	Unknown	Unknown	03/20/02	900	Unknown		
Unknown	Unknown	Unknown	03/20/02	920	Unknown		
Unknown	Unknown	Unknown	03/20/02	1555	Unknown		
Unknown	Unknown	Unknown	03/21/02	935	Unknown		
Unknown	2 story Green Frame Home on Meldahl Rd	Unknown	03/21/02	1000	Unknown		
Unknown	Unknown	Unknown	03/22/02	1325	Unknown		
Unknown	14 Demoor Addition Washington, WV 26181	Unknown	03/18/02	1331	Unknown		
Unknown	405 Meadow Lane Parkersburg, WV 26101	Unknown	03/25/02	1310	Unknown		
Unknown	131 Meadow Lane Parkersburg, WV 26101	Unknown	03/25/02	1315	Unknown		
Unknown	127 Meadow Lane Parkersburg, WV 26101	Unknown	03/25/02	1410	Unknown		
Unknown	237 Meadow Lane Parkersburg, WV 26101	Unknown	03/25/02	1430	Unknown		
Unknown	150 Lakeview Ave. Parkersburg, WV 26101	Unknown	03/25/02	1510	Unknown		
Unknown	Lake St - Next to Last house.	Unknown	03/26/02	1315	Unknown		
Unknown	111 Ros-Mar Parkersburg, WV 26101	Unknown	03/26/02	1430	Unknown		
Unknown	104 Ros-Mar Parkersburg WV 26101	Unknown	03/26/02	1505	Unknown		
Unknown	113 Ros-Mar Road Parkersburg WV 26101	Unknown	03/26/02	1500	Unknown		

Name	Water Usage	Comments	Depth to Bottom (ft)	Depth to Water (ft)	pH (s.u.)	Temp (°C)	Cond.	Cond. Units
Schreiber		Mid-entry green & brick - No one home						
Shaffer		Not home / Stone Ridge Road is located off of Walker Lane. White vinyl sided, 1 story home						
Shaffer		Left Survey						
Shoales		Brick rancher located on the right						
Simms, Lula		Small tan vinyl still under construction						
Sines		Tan vinyl home on left.						
Smith, Dave and Tammy		Dark gray, wood siding.						
Smith, Don		Tan vinyl and brick.						
Smith, Earl		Nice red brick home w/ brick sidewalk. 1st house on left side of gravel Rd.						
Smith, Jeff	Neighbor said City Water	One story brick - 1st house on left. - No one home						
Smith, Rick		Gray vinyl and stone on the right.						
Smith, V.		Off-white home next to Sacchi.						
Spencer, Joy, Bob		Brown brick on right.						
Starcher		Red brick w/ white columns - No one home.						
Starcher,		Brick ranch. Saw water meter.						
Stlauals, Jerry	No wells.	Brick bi-level w/ cedar siding						
Slead, Gary								
Stephens		White vinyl sided home w/ lots of cars in the back No one home						
Stephens		2 story brick.						
Stevens, M.L.		Dark brick newer ranch style home across Melbahi and North of Machine Shop - Appears to be a cistem east of house over hill near creek. No one home. 3rd Rd. on left east of Melbahi.						
Stewart, R. L.		Going west on road, left side, white vinyl.						
Stonking, Vica		Two story red brick.						
Strader		Nice red brick.						
Stuart, David Mark								
Sutton, R W		Last home on Terra-Rosa - Red brick on right.						
Tennant, Charles		1 Story brick over bank. No one home.						
Thome?		Red brick cedar siding.						
Tuttle		Located at beginning of Bethal Rd. off Lake Washington Road - trail upon right hill - tan color (had dog kennels and debris lying about)						
Unknown		Will return						
Unknown		Return planned.						
Unknown		Return planned						
Unknown		No at home - will return						
Unknown		Returned planned.						
Unknown		East past Smitherman and Melbahi intersection. 2nd driveway on left. Leads to old farm with 2 older farm houses and a newer house garage combo. No one home						
Unknown		3rd home above machine shop - East of Kyle Wilson and Tammy Goff residence. Light blue home w/ 3 car garage. No one home.						
Unknown		East of Goff Brother's Machine Shop. House is older with gray siding. No one home						
Unknown		8th house on Sandy Lane - Tan 1 story frame house - No one home						
Unknown		2nd residence past Sandy Lane. 2 story tan cape cod. No one lives here - no info. - legal dispute						
Unknown		2 story green home on Melbahi Rd. adjacent to John Mandy's tan double wide						
Unknown		Yellow split level w/ wood siding. - No one home.						
Unknown		Not home / house for sale. Tan 2 story w/ 2 car garage and upper level patio on left.						
Unknown		Brick home located on the corner.						
Unknown		Brick home located on the corner.						
Unknown		Yellow frame w/ yellow garage. No one home.						
Unknown		One story tan home w/ 1 car garage.						
Unknown		Three white columns on porch, no one home.						
Unknown		Brick and green vinyl. No one home.						
Unknown		Red brick/brown. No one home.						
Unknown		No one home						
Unknown		Tan brick home. No one home.						

000408

Name	Address or Physical Description	Phone	Date	Time	Well/Cistern/ Spring	Used/ Unused	Sampling Status
Unknown	105 Ros-Mar Parkersburg, WV 26101	Unknown	03/26/02	?	Unknown		
Unknown	Ros-Mar - Located at the end of Culdagal	Unknown	03/26/02	1425	Unknown		
Unknown	50 Sun St. Parkersburg, WV 26101	Unknown	03/26/02	1232	Unknown		
Unknown	102 Ros-Mar Parkersburg, WV 26101	Unknown	03/26/02	1507	Unknown		
Unknown	103 Ros-Mar Parkersburg, WV 26101	Unknown	03/26/02	1506	Unknown		
Unknown	117 Ros-Mar Parkersburg, WV 26101	Unknown	03/26/02	1522	Unknown		
Unknown	122 Ros-Mar Parkersburg, WV 26101	Unknown	03/26/02	1530	Unknown		
Unknown	Rt. 4 Box 355 Parkersburg, WV 26101	Unknown	03/27/02	1030	Unknown		
Unknown	Rt. 4 Box 360 Lake Washington Rd	Unknown	03/27/02	1040	Unknown		
Unknown	Unknown	Unknown	03/27/02	1105	Unknown		
Unknown	180 Lakeview Ave. Parkersburg, WV 26101	Unknown	03/25/02	1455	Unknown		
Unknown	30 Killdeer Lane Washington, WV 26181	Unknown	03/27/02	1300	Unknown		
Unknown	Past Robert Clovin's property toward Lubeck well field @ end of Walker Ln.	N/A	03/19/02	1500	Well (probably)	Unused	
Unknown	Rt. 2 Box 179K Little Hocking OH 45742	Unknown	04/05/02	957	Unknown		
Unknown	End of Walker Lane @ edge of Lubeck well field	N/A	03/19/02	1510	Unknown		
Unknown	9 Straight St., Washington, WV	Unknown	04/01/02	1310	Unknown		
Unknown	16 Straight St., Washington, WV	Unknown	04/01/02	1320	Unknown		
Unknown	74 Osborne St., Washington, WV	Unknown	04/01/02	1363	Unknown		
Unknown	83 Osborne St., Washington, WV	Unknown	04/01/02	1358	Unknown		
Unknown	Osborne St., Washington, WV	Unknown	04/01/02	1400	Unknown		
Unknown	19 Sunset St., Washington, WV	Unknown	04/01/02	1420	Unknown		
Unknown	18 Sunset St., Washington, WV	Unknown	04/01/02	1426	Unknown		
Unknown	21 Sunset St., Washington, WV	Unknown	04/01/02	1428	Unknown		
Unknown	607 Bethel Rd., Washington, WV	Unknown	04/01/02	1608	Unknown		
Unknown	494 Bethel Rd., Washington, WV	Unknown	04/02/02	853	Unknown		
Unknown	450 Bethel Rd., Washington, WV	Unknown	04/02/02	856	Unknown		
Unknown	Unknown	Unknown	4/12/2002	1030	Unknown		No one home, will return
Unknown	Unknown	Unknown	4/12/2002	1035	Unknown		No one home, will return
Unknown	Unknown	Unknown	4/12/2002	1044	Unknown		No one home, will return
Unknown	Unknown	Unknown	4/12/2002	1048	Unknown		No one home, will return
Unknown	Visited house on 3/15/02 @ 1004 190 Meidahl	Unknown	4/24/2002	940	Unknown		No one home
Unknown	198 Meidahl Visited house on 3/15/02 @ 1097	Unknown	4/24/2002	944	Unknown		No one home
Unknown	195 Meidahl Visited house on 3/15/02 @ 1011	Unknown	4/24/2002	949	Unknown		No one home
Unknown	Visited house on 3/15/02 @ 1132	Unknown	4/24/2002	1030	Unknown		No one home
Unknown	Visited house on 3/18/02 @ 1331	Unknown	4/25/2002	915	Unknown		No one home
Unknown	Visited house on 3/19/02 @ 1105	Unknown	4/25/2002	936	Unknown		No one home
Unknown	Visited house on 3/19/02 @ 1111 21 Walker Lane	Unknown	4/25/2002	943	Unknown		No one home
Unknown	Trailer and House visited on 3/19/02 @ 1509	Unknown	4/25/2002	1058	Unknown		Vacant trailer and Vacant house
Unknown	House visited on 3/19/02 @ 1510	Unknown	4/25/2002	1102	Unknown		No one home
Unknown	Unknown	Unknown	3/20/2002	920	Unknown		No one home
Unknown	Unknown	Unknown	04/08/02	1549	Unknown		
Unknown	1242 Blennerhassett Hights Parkersburg, WV 26101	Unknown	04/09/02	934	Unknown		No one home
Unknown	1241 Blennerhassett Hights Parkersburg, WV 26101	Unknown	04/09/02	945	Unknown		No one home
Unknown	Unknown	Unknown	04/09/02	1000	Unknown		No one home
Unknown	Rt. 4 Box 1152 Blennerhassett Hights Parkersburg, WV 26101	Unknown	04/09/02	1010	Unknown		No one home
Unknown	Rt. 4 Box 531 Parkersburg, WV 26101	Unknown	04/09/02	1037	Unknown		No one home
Unknown	Unknown	Unknown	04/09/02	1039	Unknown		No one home
Unknown	991 Blennerhassett Hights Parkersburg, WV 26101	Unknown	04/09/02	1225	Unknown		No one home
Unknown	Unknown	Unknown	04/09/02	1230	Unknown		No one home
Unknown	Unknown	Unknown	04/09/02	1240	Unknown		No one home
Unknown	Unknown	Unknown	04/09/02	1243	Unknown		No one home
Unknown	207 Blennerhassett Rd Parkersburg WV 26101	Unknown	04/09/02	1254	Unknown		No one home
Unknown	206 Blennerhassett Rd Parkersburg WV 26101	Unknown	04109102	1255	Unknown		No one home

Name	Water Usage	Comments	Depth to Bottom (ft)	Depth to Water (ft)	pH (s.u.)	Temp (°C)	Cond.	Cond. Units
Unknown		Small tan brick home w/ black shutters. No one home.						
Unknown		Red brick home. No one home.						
Unknown		Gray vinyl w/ red shutters.						
Unknown		Brick white shutters. No one home.						
Unknown		Tan brick and white vinyl home - No one home.						
Unknown		Brown brick on brown basement.						
Unknown		Brown brick - No one home.						
Unknown	Observed water meter	Old 1.5 story white frame blue shutters up road from Cingo Gas Station. No one home.						
Unknown	Observed water meter	1 story frame peach house. No one home.						
Unknown		Green and white trailer up on bank across Lake Washington Road from Bethel Road.						
Unknown		Brick on top / garage. Old gas pump in yard.						
Unknown		Nice brick tan doors and garage doors - No one home.						
Unknown		Green and white 2 story vacant - house w/ red tin roof. One hand dug well filled w/ trash.						
Unknown		1 story wood house with cream garage doors.						
Unknown		2 story light blue vinyl siding house - detached garage (2 story brown) - No one home.						
Unknown		White vinyl with two car garage on left, brown shutters.						
Unknown		White aluminum, black shutters.						
Unknown		Large beige house with brown shutters and garage on right.						
Unknown		Last house on left, red brick with red outbuilding.						
Unknown		Brown house; next to last house on right on Osborne.						
Unknown		First blue house on left of Sunset.						
Unknown		Gray house with green shutters and two car garage.						
Unknown		White house with blue shutters.						
Unknown		Brick and vinyl home.						
Unknown		1st brick house going north on Bethel Rd. just past Sams St.						
Unknown		2nd Brick on left; past Sams St.						
Unknown		House at end of gravel road mentioned on prev. page. House is cinder block w/ wood shps.						
Unknown		Gravel road just beside above mentioned residence. House on top of hill (2 story gray vinyl siding).						
Unknown		Geodesic type house - gravel drive beside gravel road mentioned above.						
Unknown		Same gravel road as mentioned above.						
Unknown		Left survey						
Unknown		Left survey						
Unknown		Left survey						
Unknown		Left survey						
Unknown		Left survey						
Unknown		Left survey						
Unknown		Left survey						
Unknown		Left survey at trailer anyway, but the house had a no trespassing sign and looks abandoned.						
Unknown		Left survey						
Unknown		Older house with gray siding just east of machine shop.						
Unknown		Large red brick bldg. w/ blue garage door. No answer - will return.						
Unknown		Gray vinyl.						
Unknown		Gray vinyl on right. Possible warehouse on right?						
Unknown		Small white vinyl on right.						
Unknown		Gray stone home on left.						
Unknown		Wooden home on right.						
Unknown		Tan modular home on brown block on left.						
Unknown		Beige home w/ brown shutters.						
Unknown		Gray trailer beside house 991.						
Unknown		Yellow trailer across road from intersection of Jewell Rd. and Bannemasset Rd.						
Unknown		White trailer on right on Bannemasset Rd. over hill.						
Unknown		Light blue OT211 siding on left.						
Unknown		Light blue vinyl.						

Name	Address or Physical Description	Phone	Date	Time	Water/Storm/Spring	Used/Unused	Sampling Status
Unknown	213 is the # on old White Abandoned House	Unknown	04/09/02	1324	Unknown		No one home
Unknown	215 Rt. 2 Bienerhasset Rd. Washington, WV 26181	Unknown	04/09/02	?			No one home
Unknown	216 Rt.2 Bienerhasset Rd. Washington, WV 26181	Unknown	04/09/02	1355	Unknown		No one home
Unknown	Unknown	Unknown	04/09/02	1430	Unknown		No one home
Unknown	Rt. Box 224A Bienerhasset Hights	Unknown	04/09/02	1445	Unknown		No one home
Unknown	Harbor Terrace ?	Unknown	04/09/02	1451	Unknown		No one home
Unknown	Rt. 2 519 Washington, WV 26181	Unknown	04/10/02	920	Unknown		No one home
Unknown	Rt. 2 Box 241 Bienerhasset HGTS Washington, WV 26181	Unknown	04/10/02	921	Unknown		No one home
Unknown	Rt. 2 Box 525 (Bienerhasset HGTS Rd.) Washington, WV 26181	Unknown	04/10/02	925	Unknown		No one home
Unknown	Rt. 2 Box 243 (Bienerhasset HGTS Rd.) Washington, WV 26181	Unknown	04/10/02	925	Unknown		No one home
Unknown	(Bienerhasset HGTS Rd.) Washington, WV 26181	Unknown	04/10/02	946	Unknown		No one home
Unknown	Rt. 2 Box 247A (Bienerhasset HGTS Rd.) Washington, WV 26181	Unknown	04/10/02	955	Unknown		No one home
Unknown	#1 Terra-Rosa Washington, WV 26181	Unknown	04/10/02	1006	Unknown		No one home
Unknown	#6 Terra-Rosa Washington, WV 26181	Unknown	04/10/02	1013	Unknown		No one home
Unknown	#8 Lutz Addition	Unknown	4/10/2002	1106	Unknown		No one home
Unknown	228 Lutz Addition	Unknown	4/10/2002	1108	Unknown		No one home
Unknown	3rd Driveway on left - Lutz Addition	Unknown	4/10/2002	1109	Unknown		No one home
Unknown	227D - Lutz Addition	Unknown	4/10/2002	1121	Unknown		No one home
Unknown	#4 Lutz Addition	Unknown	4/10/2002	1225	Unknown		No one home
Unknown	Lutz Addition	Unknown	4/10/2002	1127	Unknown		No one home
Unknown	Last home in Lutz Addition	Unknown	4/10/2002	1142	Unknown		No one home
Unknown	505 Lakewood Circle (Somerville Subdivision)	Unknown	4/10/2002	1247	Unknown		No one home
Unknown	517 Somerville, Washington, WV 26181	Unknown	4/10/2002	1308	Unknown		No one home
Unknown	518 Somerville, Washington, WV 26181	Unknown	4/10/2002	1310	Unknown		No one home
Unknown	521 Somerville, Washington, WV 26181	Unknown	4/10/2002	1316	Unknown		No one home
Unknown	523 Somerville, Washington, WV 26181	Unknown	4/10/2002	1317	Unknown		No one home
Unknown	524 Somerville, Washington, WV 26181	Unknown	4/10/2002	1320	Unknown		No one home
Unknown	525 Somerville, Washington, WV 26181	Unknown	4/10/2002	1322	Unknown		No one home
Unknown	526 Somerville, Washington, WV 26181	Unknown	4/10/2002	1323	Unknown		No one home
Unknown	527 Somerville, Washington, WV 26181	Unknown	4/10/2002	1324	Unknown		No one home
Unknown	528 Somerville, Washington, WV 26181	Unknown	4/10/2002	1325	Unknown		No one home
Unknown	530 Somerville, Washington, WV 26181	Unknown	4/10/2002	1340	Unknown		No one home
Unknown	534 Somerville, Washington, WV 26181	Unknown	4/10/2002	1349	Unknown		No one home
Unknown	536 Somerville, Washington, WV 26181	Unknown	4/10/2002	1350	Unknown		No one home
Unknown	539 Somerville, Washington, WV 26181	Unknown	4/10/2002	1357	Unknown		No one home
Unknown	542 Somerville, Washington, WV 26181	Unknown	4/10/2002	1402	Unknown		No one home
Unknown	544 Somerville, Washington, WV 26181	Unknown	4/10/2002	1404	Unknown		No one came to the door
Unknown	546 Somerville, Washington, WV 26181	Unknown	4/10/2002	1408	Unknown		No one home
Unknown	547 Somerville, Washington, WV 26181	Unknown	4/10/2002	1418	Unknown		No one home
Unknown	554 Somerville, Washington, WV 26181	Unknown	4/10/2002	1421	Unknown		No one home
Unknown	556 Somerville Washington, WV 26181	Unknown	4/10/2002	1423	Unknown		No one home
Unknown	555 Somerville, Washington, WV 26181	Unknown	4/10/2002	1432	Unknown		No one home
Unknown	Grand Meadows	Unknown	4/10/2002	845	Unknown		No one home
Unknown	Rt. 2 Box 209B, Grand Meadows	Unknown	4/10/2002	857	Unknown		No one home
Unknown	Unknown	Unknown	4/12/2002	919	Unknown		No one home

000411

Name	Water Usage	Comments	Depth to Bottom (ft)	Water (ft)	pH (am)	Temp (C)	Cond.	Cond. Units
Unknown		Also beside abandoned blue house						
Unknown		Tan trailer on right						
Unknown		Yellowwood siding and stone on left past intersection of Lakewood and Blenheim Rd						
Unknown		Large brick home (brown) close to Kathy Richard's camping trailer						
Unknown		Tan brick w/ right brown wood siding						
Unknown		Located @ the end of Harbor Terrace 2nd house 2.5 story w/ basement. Cedar siding, lots of brick, stone landscaping						
Unknown		White vinyl home w/ red shutters on left						
Unknown		Brick home (Terra Rosa)						
Unknown		Brick home						
Unknown		Terra Rosa						
Unknown		White wood siding, red porch						
Unknown		Small white wood side w/ blue shutters behind balcony						
Unknown		Light blue shutters on white vinyl home on left						
Unknown		Red and black brick - with dormer on top						
Unknown		1st driveway on the right						
Unknown		Red brick home on hill, 2nd Driveway on left						
Unknown		Brown brick and tan vinyl 3rd driveway on left						
Unknown		2 story brown brick on left						
Unknown		2 story brick cape cod on right						
Unknown		Redwood siding and deck on left						
Unknown		Last home in Lutz Addition, Tan 2 story brick home						
Unknown		1st pink brick house on left (Somerville sub-division) located off of Blenheim/Hess Hill						
Unknown		Brown wood and brick home						
Unknown		Blue wood and brick						
Unknown		Tan brick w/ tan wood siding on left						
Unknown		Tan brick home on left						
Unknown		Two story red brick home						
Unknown		Two story red brick home on left w/ white vinyl top						
Unknown		Tan brick home on right						
Unknown		Red brick home w/ black shutters						
Unknown		Red brick home on right						
Unknown		White brick, Spanish type						
Unknown		Brown brick home on right						
Unknown		2 story red brick w/ blue siding						
Unknown		2 story red brick large wood deck						
Unknown		2 story tan brick home on right						
Unknown		2 story red brick w/ balcony on right						
Unknown		Tan brick home on the right						
Unknown		White brick w/ red shutters on left						
Unknown		Dark colored brick home on right						
Unknown		2 story gray vinyl						
Unknown		Red brick home on left - red wood siding						
Unknown		Brown wood siding home on right						
Unknown		Brown and beige trailer behind Shoales (same address)						
Unknown		Small white vinyl home w/ green shutters on right going down hill						

Name	Address or Physical Description	Phone	Date	Time	Well/Cistern/ Spring	Used/ Unused	Sampling Status
Unknown	Rt. 4 517, Parkersburg, WV	Unknown	4/12/2002	1020	Unknown		No one home
Unknown	Unknown	Unknown	4/12/2002	?	Unknown		No one home
Unknown	478 Blenn Lake Rd	Unknown	4/30/2002	944	Unknown		No one home
Unknown	505 on House	Unknown	4/30/2002	952	Unknown		No one home
Unknown	320 Blenn Lake Rd	Unknown	4/17/2002	851	Unknown		
Unknown	584 Blenn Lake Rd	Unknown	4/30/2002	940	Unknown		No one home
Unknown	641 Blenn Lake Rd	Unknown	4/30/2002	1017	Unknown		No one home
Unknown	Rt. 2, Box 272, Washington, WV	Unknown	4/30/2002	1107	Unknown		No one home
Unknown	Rt. 2, Box 229, Washington, WV	Unknown	4/30/2002	1116	Unknown		No one home
Unknown	Rt. 2, Box 155, Washington, WV 26181	Unknown	3/28/2002	1225	Unknown		No one home
Unknown	White Acres	Unknown	3/28/2002	1230	Unknown		No one home
Unknown	Rt 2, 175, Washington, WV 26181	Unknown	3/28/2002	1240	Unknown		No one home
Unknown	Unknown	Unknown	3/28/2002	1410	Unknown		No one home
Unknown	160 Lake Washington Rd. Washington, WV 26181	Unknown	3/28/2002	1600	Unknown		No one home
Unknown	Rt.2 Box 181A, Washington, WV 26181	Unknown	3/29/2002	940	Unknown		No one home
Unknown	30 Conger Rd., Washington WV 26181	Unknown	3/29/2002	1005	Unknown		No one home
Unknown	Unknown	Unknown	04/02/02	932	Unknown		
Unknown	51 Romaine Rd., Parkersburg, WV 26101	Unknown	04/02/02	1305	Unknown		
Unknown	50 Romaine Rd., Parkersburg, WV 26101	Unknown	04/02/02	1316	Unknown		
Unknown	49 Romaine Rd., Parkersburg, WV 26101	Unknown	04/02/02	1320	Unknown		
Unknown	48 Romaine Rd., Parkersburg, WV 26101	Unknown	04/02/02	1330	Unknown		
Unknown	104 Romaine Rd., Parkersburg, WV 26101	Unknown	04/02/02	1332	Unknown		
Unknown	44 Romaine Rd., Parkersburg, WV 26101	Unknown	04/02/02	1356	Unknown		
Unknown	108 Romaine Rd., Parkersburg, WV 26101	Unknown	04/02/02	1400	Unknown		
Unknown	41 Cofer St., Parkersburg, WV 26101	Unknown	04/02/02	1404	Unknown		
Unknown	39 Cofer St., Parkersburg, WV 26101	Unknown	04/02/02	1410	Unknown		
Unknown	38 Cofer St., Parkersburg, WV 26101	Unknown	04/02/02	1411	Unknown		
Unknown	30 Cofer St., Parkersburg, WV 26101	Unknown	04/02/02	1423	Unknown		
Unknown	29 Cofer St., Parkersburg, WV 26101	Unknown	04/02/02	1422	Unknown		
Unknown	21 Cofer St. Parkersburg, WV 26101	Unknown	04/02/02	1447	Unknown		
Unknown	61 Cofer St., Parkersburg, WV 26101	Unknown	04/02/02	1448	Unknown		
Unknown	20 Cofer St., Parkersburg, WV 26101	Unknown	04/02/02	1541	Unknown		
Unknown	60 Sams St., Parkersburg, WV 26101	Unknown	04/02/02	1545	Unknown		
Unknown	18 Sams St., Parkersburg, WV 26101	Unknown	04/02/02	1546	Unknown		
Unknown	56 Sams St., Parkersburg, WV 26101	Unknown	04/02/02	1556	Unknown		
Unknown	3 Sams St., Parkersburg, WV 26101	Unknown	04/02/02	1608	Unknown		
Unknown	54 Sams St., Parkersburg, WV 26101	Unknown	04/02/02	1610	Unknown		
Unknown	5 Haistop St., Parkersburg, WV 26101	Unknown	04/02/02	1612	Unknown		
Unknown	6 Haistop St., Parkersburg, WV 26101	Unknown	04/02/02	1613	Unknown		
Unknown	10 Haistop St., Parkersburg, WV 26101	Unknown	04/02/02	1629	Unknown		
Unknown	71 Stout St.	Unknown	04/03/02	1015	Unknown		
Unknown	73 Stout St.	Unknown	04/03/02	1017	Unknown		
Unknown	68 Stout St.	Unknown	04/03/02	1020	Unknown		
Unknown	66 Stout St.	Unknown	04/03/02	1030	Unknown		
Unknown	77 Stout St.	Unknown	04/03/02	1034	Unknown		

Name	Address or Physical Description	Phone	Date	Time	Well/Cistern/ Spring	Used/ Unused	Sampling Status
Unknown	52 Stout St	Unknown	04/03/02	1042	Unknown		
Unknown	81 Cummins St.	Unknown	04/03/02	1052	Unknown		
Unknown	97 Cummins St.	Unknown	04/03/02	1059	Unknown		
Unknown	95 Cummins St	Unknown	04/03/02	1100	Unknown		
Unknown	85 Cummins St.	Unknown	04/03/02	1102	Unknown		
Unknown	86 Cummins St.	Unknown	04/03/02	1104	Unknown		
Unknown	88 Cummins St.	Unknown	04/03/02	1115	Unknown		
Unknown	89 Cummins St.	Unknown	04/03/02	1117	Unknown		
Unknown	90 Cummins St.	Unknown	04/03/02	1119	Unknown		
Unknown	Box 369, Washington Hts., Parkersburg, WV 26101	Unknown	04/03/02	1307	Unknown		
Unknown	Washington Hgts, Washington, WV 26181	Unknown	04/03/02	1436	Unknown		
Unknown	Unknown	Unknown	04/04/02		Unknown		
Unknown	Unknown	Unknown	04/04/02	934	Unknown		
Unknown	389 on box - yellow brck on left - asph all road aft back of Washington Hgts.	Unknown	04/04/02	939	Unknown		
Unknown	396 on house - gray wood siding on left	Unknown	04/04/02	944	Unknown		
Unknown	395A on box - tan wood siding on left	Unknown	04/04/02	948	Unknown		
Unknown	Unknown	Unknown	04/04/02	1040	Unknown		
Unknown	Unknown	Unknown	04/05/02	841	Unknown		
Unknown	Unknown	Unknown	04/05/02	917	Unknown		
Unknown	Gray trailer at end of McCoy addition	Unknown	04/05/02	930	Unknown		
Unknown	Unknown	Unknown	04/05/02	1029	Unknown		
Unknown	5180 DuPont Rd. - below intersection of DuPont Rd., 68, and 95	Unknown	04/05/02	1044	Unknown		
Unknown	Past Robert Clovin's property toward Lubeck well field @ end of Walker Ln.	N/A	03/19/02	1500	Unknown		
Unknown	#8 Terra-Rosa Washington, WV 26181	Unknown	04/10/02	1016	Unknown		No one home
Unknown	507 Lakewood Circle (Somerville Subdivision)	Unknown	4/10/2002	1250	Unknown		No one home
Watson, Harry	55 Sandy Lane, Washington, WV 26181	(304) 863-5577	03/21/02	900	Unknown		
Waybight, V. S	435 Bienn Lake	Unknown	4/30/2002	907	Unknown		No one home
Webb, Chery and Bill	101 Romaine Rd. Parkersburg, WV 26101	Unknown	04/02/02	1354	Unknown		
Welch	511 Lakewood Circle (Somerville Subdivision)	Unknown	4/10/2002	1256	Unknown		No one home
White	Rt. 2, Box 194, Washington, WV	Unknown	04/01/02	1518	Unknown		
Wigal, Carol	Unknown	Unknown	03/18/02	1109	Unknown		
Willis	Meldahl Rd, Washington, WV 26181	Unknown	03/15/02		Unknown		
Willis	158 Meadow Lane Washington, WV	Unknown	3/22/2002	1010	Unknown		
Wilson, C.K.	529 Somerville, Washington, WV 26181	Unknown	4/10/2002	1327	Unknown		No one home
Winans, Bill	17 Demoor Addition Washington, WV 26181	Unknown	03/18/02	1325	Unknown		
Wise, Paul	166 Washington Hgts. Parkersburg, WV 26101	Unknown	04/03/02	1436	Unknown		
Wright	8 Cranberry St., Washington, WV 26181	Unknown	03/18/02	1045	Unknown		
Wright	379 Washington Hgts., Parkersburg 26101	Unknown	04/04/02	1037	Unknown		
Youngs (Sign)	Harbor Terrace	Unknown	04/09/02	1451	Unknown		No one home

000415

Name	Water Usage	Comments	Depth to Bottom (ft)	Flow (gpm)	pH (s.u.)	Temp (°C)	Cond.	Cond. Units
Unknown								
Unknown								
Unknown								
Unknown								
Unknown								
Unknown								
Unknown								
Unknown								
Unknown								
Unknown								
Unknown		Green wood siding on left - Washington Hgts						
Unknown		Brown and white trailer over hill.						
Unknown		Back at end of gravel rd that cuts off end of nickery - back house beside red barn.						
Unknown								
Unknown								
Unknown								
Unknown		Off-white stucco, white block garage outback						
Unknown		Next driveway to right - large tan mod siding red back house, separate 2 u. r garage						
Unknown		First home on McCoy addition - light blue double - light blue vinyl garage						
Unknown								
Unknown		Red back home up hill. 1st house on left on concrete drive (state owned?) - 1st road uphill going north past camper sales.						
Unknown		North side of Dupont Rd - large back home beside Fairview Baptist Church						
Unknown		Green and white vacant trailer - trailer vacant appear to be no wells.						
Unknown		Yellow back home on right at 90 degree bend in rd						
Unknown		Brown back home, 2nd house on the left						
Watson, H a w		Blue home Hi Stone fireplace. Last house on Left						
Waybnght, V S		Red Back on left.						
Webb, Chery and Bill								
Weich		Brown cedar siding and tan back home						
White		Tan 2-story house with cedar shake porch						
Wigal, Carol	City wter	On story back (Lt Rad), separate white 1 car garage. Refused to answer do-it						
Willis		Neighbor Terry Smyth believes Willis have a cistern that they do not use.						
Willis		Small tan house w/ green shutters - Louted on Meadowlane toward Lubeck on right side of road						
Wilson, C K		2 story tan back home w/ green vinyl on left						
Winans, Bill		Red back and white vinyl on left. (Notes do not indicate info about wells, city water, not home, or anything?)						
Wise, Paul		Yellow stucco.						
Wnght		First house on left, gray 2 story w/ black shingles and a wood deck.						
Wnght		Yellow stucco						
Youngs (Sign)		Harbor Terrace over hill to right toward river 1st nice tall mod 2 story w/ basement.						

000416

Name	Address or Physical Description	Phone	Date	Time	Well/Cistern/ Spring	Used/ Unused	Sampling Status
Residences with No Wells, Cisterns, or Springs							
Abbott, Rubin and Doty	12 Woodcliff Acres	304-863-6434	04/04/02	1438	None	N/A	N/A
Adams, Beverly	20 Meldahl Rd. Washington, WV 26181	(304) 863-6242	03/22/02	950	None	N/A	N/A
Adkins, I. O.	5 Killdeer Lane Washington, WV 26181	Unknown	03/27/02	1145	None	N/A	N/A
Allen, Robert	Renora Lane	Unknown	04/17/02	1107	None	N/A	N/A
Alton	Lake St. (3rd home from end)	Unknown	03/26/02	1310	None	N/A	N/A
Alltop, Cary	1033 Blennerhassett Heights Parkersburg, WV 26101	(304)863- 9215	04/09/02	1215	None	N/A	N/A
Armsbary, Harry and Myla	Rt 2 Box 236 Washington, WV 26181	Unknown	04/09/02	1515	None	N/A	N/A
Anderson, Jackson	17 Straight St., Washington, WV 26181	(304)863-5276	4/17/2002	1317	None	N/A	N/A
Anderson, Janet	4 Woodcliff Acres	304-863-3625	04/04/02	1438	None	N/A	N/A
Arc, Ray	Rt. 2 Box 280A Washington	304-863-8143	04/04/02	1615	None	N/A	N/A
Archer, Carl	40 Broadmoor Addition	304-863-5130	04/04/02	1621	None	N/A	N/A
Auville, Blain	Rt.1 Box 22	(304) 863-8283	03/19/02	1353	None	N/A	N/A
Ayers, Ed and Dee	180 Meldahl Rd. Washington, WV 26181	304-863-3162	03/15/02	905	None	N/A	N/A
Bailey, Robert W.	973 Blennerhassett Hights Parkersburg, WV 26101	Unknown	04/09/02	1227	None	N/A	N/A
Baker, Lamy and Cheryl	#36 McPherson Manor	Unknown	03/19/02	1330	None	N/A	N/A
Ball, Carol	65 Sun St. Parkersburg, WV 26101	(304) 863-5584	03/26/02	1015	None	N/A	N/A
Bamy, Ruth	#30 McPherson Manor	(304) 863-3176	03/19/02	1330	None	N/A	N/A
Barr, Ronald	56 Sams St. Parkersburg, WV 26101	(304) 863-3605	04/02/02	1557	None	N/A	N/A
Barre', Reidon and Karen	38 Coventry Court Rt. 2 Washington, WV 26181	(304) 863-6818	Unknown	?	None	N/A	N/A
Baughman, S & L	13 Laurel Lane	Unknown	04/17/02	?	None	N/A	N/A
Baughman, Steve	Rt. 2, 13 Melrose	Unknown	04/17/02	?	None	N/A	N/A
Baum, Jerry	Unknown	Unknown	03/27/02	1416	None	N/A	N/A
Bayer, Charles	169 Maple St. Parkersburg WV 26101	Unknown	03/26/02	936	None	N/A	N/A
Baylous, Darryl	509 Lakewood (Somerville Subdivision)	Unknown	04/10/02	1252	None	N/A	N/A
Bell, James	Rt. 2 Box 238 Washington, WV 26181 (Blennerhassett HGTS.)	Unknown	04/10/02	915	None	N/A	N/A
Gender, Ann	Rt.2 Box 226 Blennerhassett Washington, WV	Unknown	04/09/02	1436	None	N/A	N/A
Bennett, Patsy	67 Osborne St. Washington, WV	(304)863-6225	4/12/002	1345	None	N/A	N/A
Benson, Edward	Box 76 Maple St. Parkersburg, WV 26101	(304) 863-8079	03/26/02	1000	None	N/A	N/A
Berry, Laura	Rt. 4 Box 441 Parkersburg (McCoy Addition)	304-863-6187	04/05/02	926	None	N/A	N/A
Bethel Baptist	662 Bethel Rd. Parkersburg, WV	304-863-5636	04/04/02	1200	None	N/A	N/A
Bias, David	473 Blenn Lake Rd.	Unknown	04/17/02	913	None	N/A	N/A
Billy, Ronald and Judy	29 Wellesley Drive Rt. 2 Washington WV 26181	(304) 863-8258	Unknown	?	None	N/A	N/A
Black, Susan	225 Rt. 2 Blennerhassett Washington, WV	Unknown	04/09/02	1435	None	N/A	N/A
Blair, Paul	Rt. 2 Box 271 Washington	304-863-3277	04/04/02	1528	None	N/A	N/A
Blair, Paul	Rt. 2 Rt. 2 Box 280A	Unknown	04/04/02	1622	None	N/A	N/A
Bloomer, Paul	Rt. 1 Box 351A Pine Street Washington, WV 26181	(304) 863-0311	03/21/02	1130	Spring	Used	Already Sampled
Bock, Frances	13 Woodcliff Acres	304-863-5468	04/04/02	1438	None	N/A	N/A
Bogolin, Teresa	654 Blenn Lake Rd.	Unknown	04/17/02	945	None	N/A	N/A
Boice, Bernie	Rt. 2 Box 282 A Broadmoor	304-863-8187	04/04/02	1630	None	N/A	N/A
Bollinger, Nick	103 Ros-Mar	Unknown	04/19/02	1506	None	N/A	N/A
Bonnett, Robert	89 Meldahl Rd. Washington, WV 26181	(304) 863-0548	03/20/02	930	None	N/A	N/A
Boone, Bob and Lon	#5 McPherson Manor	(304) 863-9348	03/19/02	1330	None	N/A	N/A
Boso, E. O.	163 Smitheman Rd., Washington, WV 26181	304-863-8649	03/14/02	1432	None	N/A	N/A
Boston, Homer	Rt 1 354 Pine St. Washington, WV 26181	(304) 863-3974	03/22/02	900	None	N/A	N/A
Boyles	Rt 2 228 Washington, WV	Unknown	04/10/02	1129	None	N/A	N/A
Bradley, Dorothy	8 Laurel Lane	Unknown	04117102	1035	None	N/A	N/A

Name	Water Usage	Comments	Depth to Bottom (ft)	Depth to Water (ft)	pH (s.u.)	Temp (°C)	Cond.	Cond. Units
Residences with No Wells, Cisterns, or Springs								
Abbott, Rubin and Doty	No well.							
Adams, Beverly	No well.	White vinyl rancher - Off of Meidahl, just past W. Lakeview Ave (Co. Rt. 999) on left side of road toward						
Adkins, I. O.	No well.	Lady said she was not interested. Little brown frame house.						
Allen, Robert	No well.	Red brick on left.						
Allion	Unknown.	No wells - did not want Survey Two story house brick and vinyl.						
Alltop, Gary		Yellow vinyl home on right past Amber Lane.						
Amsbary, Harry and Myla		Tan 3 car metal garage - Red brick home on right						
Anderson, Jackson	City water only	Brick and vinyl house.						
Anderson, Janet	No well.							
Arc, Ray	No well.	Public water.						
Archer, Carl	No well.	Public water.						
Auville, Blain	City water only.							
Ayers, Ed and Dee		No well, cistern, or spring. City water only.						
Bailey, Robert W.		Brown brick and brown vinyl home.						
Baker, Larry and Cheryl		Obtained list from Trish Sanders - No Wells/Cisterns/Springs in entire subdivision						
Bail, Carol	No well.	2 story brick home w/ tan vinyl						
Bamy, Ruth		Obtained list from Trish Sanders - No wells/cisterns/springs in entire subdivision						
Barr, Ronald	No well.							
Barre, Reidon and Karen	No well.							
Baughman, S & L	No well.	Red brick and tan vinyl.						
Baughman, Steve	No well.	City water only						
Baum, Jerry	No well.	Straight across from Matheny Addition - No one home. Neighbor said they had no wells						
Bayer, Charles	No well.	Tan brick rancher.						
Baylous, Darryc		3rd house on left. Tan brick dark brown wood.						
Bell, James		Red brick home on the Rt (Blennerhassett Hgts)						
Bender, Ann		Beige house w/ brown trim on right toward river (elderly and scared).						
Bennett, Patsy		Second brick on left on Osborne.						
Benson, Edward	No well.	Small brick on basement.						
Berry, Laura	No well.	City water						
Bethel Baptist	No well.	Donna DeBruac - secretary - to their knowledge, no well						
Bias, David	No well.	Red brick and red wood on siding on left						
Billy, Ronald and Judy	No well.							
Black, Susan		2 story brick / white vinyl w/ brown shutters.						
Blair, Paul	No well.	Second house on DuPont Rd. going north on road past Wellesley Rd.						
Blair, Paul	No well.	Public water						
Bloomer, Paul	Uses for watering garden.	Sample collected under Chester Bloomer (Father) homes located on same property, spring between two homes						
Bock, Frances	No well.							
Bogolin, Teresa	No well.	Last house on Blinn Lake Rd						
Boice, Bernie	No well.	Public water.						
Bollinger, Nicki	No well.	No wells. Tan brick, white vinyl.						
Bonnett, Robert	City water only.	No wells on Property - 1 Story house above steep road bank (Yellow w/ green shutters, has stone foundation).						
Boone, Bob and Lon		Obtained list from Trish Sanders - No wells/cisterns/springs in entire subdivision.						
Bozo, E. O.		City water only.						
Boston, Homer	City Water (No wells)	3rd house west side of Pine St. Beige 1 story frame green shutters - white black garage.						
Boyles		2 story red brick on right.						
Bradley, Dorothy	No well.	Red Brick on right.						

Name	Address or Physical Description	Phone	Date	Time	Well/Cluster/ Spring	Used/ Unused	Sampling Status
Bradley, Ken	209 Meldahl Rd., Washington, WV 26181	Unknown	03/15/02	1108	None	N/A	N/A
Bradley, Marvin	8 Melrose	Unknown	04/17/02	7	None	N/A	N/A
Bradleys, Raymond	Rt. 2 Box 245	Unknown	04/10/02	942	None	N/A	N/A
Benton, Dana	161 Meldahl Rd., Washington, WV 26181	304-863-3892	03/14/02	1637	None	N/A	N/A
Bro, Becky and Darren	# 7 Heather Place Washington, WV 26181	(304) 863-0695	Unknown	?	None	N/A	N/A
Bryant, Bill and Diane	14 Woodciff Acres	304-863-8580	04/04/02	1438	None	N/A	N/A
Buckley, C.W.	487 Blenn Lake Rd.	Unknown	04/17/02	926	None	N/A	N/A
Bunner, Cleo	#6 Mike St. Washington, WV 26181	(304) 863-5634	03/28/02	1208	None	N/A	N/A
Burdette, Gilbert	Box 189 Lake Washington Rd. Washington, WV 26181	(304) 862-3113	03/27/02	1140	None	N/A	N/A
Burdette, James G.	207 Lakeview Ave. Parkersburg, WV 26101	Unknown	03/25/02	1500	None	N/A	N/A
Bush, Roger	Rt. Box 113 Washington, WV 26181	Unknown	03/28/02	1220	None	N/A	N/A
Buss, Martin	125 Sun St. Parkersburg WV 26101	Unknown	3/26/02 4/19/02	1055 0951	None	N/A	N/A
Butcher, Eugene	Rt 2 Box 398 (Washington Hgts.)	304-861-0262	04/04/02	921	None	N/A	N/A
Byers, Jill	Rt 4 Box 442 (McCoy Addition)	304-863-5293	04/05/02	921	None	N/A	N/A
Cain, Jim (President of Somervilla)	Home owner association	(304) 863-0337					
Callinger, William	Rt 2 Box 208 Washington, WV 26181	Unknown	04/09/02	1302	None	N/A	N/A
Camb, Gene	44 Conger Rd. Washington, WV 26181	(304) 863-3756	03/29/02	1040	None	N/A	N/A
Candis, Ross	Rt. 4, Box 434, Parkersburg, WV	No phone	04/02/02	1028	None	N/A	N/A
Canterbury, Wayne	Unknown	Unknown	04/17/02	1344	None	N/A	N/A
Carles, Merrill	83 Maple St. Parkersburg, WV 26101	(304) 863-5019	03/26/02	1005	None	N/A	N/A
Caroco, E. Laniz	513 Somervilla Washington, WV 26181	Unknown	04/10/02	1302	None	N/A	N/A
Carvel, James	Rt 2 230 Washington, WV 26181	(304) 863-5613	04/09/02	1505	None	N/A	N/A
Casto	Laurel Lane	Unknown	04/17/02	1056	None	N/A	N/A
Casto, Poe	12 Laurel	Unknown	04/17/02	?	None	N/A	N/A
Catlet, Dorothea	119 Clover Lane Parkersburg, WV 26101	(304) 863 9200	03/25/02	900	None	N/A	N/A
Chaddock, Bud	Rt 2 Box 280	304-863-5568	04/04/02	1611	None	N/A	N/A
Chapman, Greg and Kathy	Rt 2 Box 224 Washington, WV (Blennerhassett Hights)	(304) 863-5952	04/09/02	1433	None	N/A	N/A
Charlton, C.L.	230 Washington Hgts	304-863-9157	04/04/02	854	None	N/A	N/A
Cheng, Goicie	533 Somervilla Washington, WV 26181	Unknown	04/10/02	1345	None	N/A	N/A
Chism, Ailen and Patty	#7 McPherson Manor	(304) 863-9343	03/19/02	1330	None	N/A	N/A
Cigo Gas Station, Leach, Jack	Rt. 4 Box 56 Parkersburg, WV 26101	(304) 863-9548	03/27/02	1020	None	N/A	N/A
Cline, Tom	Rt. 4 Box 384 Parkersburg, WV 26101	304-863-3880	04/04/02	1110	None	N/A	N/A
Clippertine Video Store (David Cremons)	Rt. 4 Box 438 Parkersburg	304-863-5710	04/05/02	910	None	N/A	N/A
Cochran, William	23 Cofer St. Parkersburg, WV 26101	(304) 863-9452	04/02/02	1442	None	N/A	N/A
Cole, Chanty	Rt. 4 Box 438-K Parkersburg	304-863-6016	04/05/02	934	None	N/A	N/A
Coleman, Joyce	258 Washington Hgts	304-863-6175	04/04/02	903	None	N/A	N/A
Collins, Came	#1 Stone Ridge Rd. E.	(304) 863-1454	03/19/02	1128	None	N/A	N/A
Collins, Tony and Nicki	#10 McPherson Manor	(304) 863-6399	03/19/02	1330	None	N/A	N/A
Connelly, Kathi	445 Blenn Lake Rd.	Unknown	04/30/02	910	None	N/A	N/A
Cook, Delores	1042 Blennerhassett Heights Parkersburg WV 26101	(304)863-8041	04/09/02	1206	None	N/A	N/A
Corbin, Dean	Rt. 2 Box 244A	Unknown	04/10/02	935	None	N/A	N/A
Corley, Andrew	5 Dogwood Lane, Washington, WV 26181	Unknown	03/15/02		None	N/A	N/A
Cowger, Ray	220 Meldahl Rd., Washington, WV 26181	304-863-6200	03/15/02	1140	None	N/A	N/A
Cox, Eleanor	437 Meadow Lane Parkersburg, WV 26181	(304) 863-5883	03/25/02	1230	None	N/A	N/A
Cox, Larry	91 Cummins St	304-863-3648	04/03/02	1121	None	N/A	N/A
Cox, Raymond	24 Meldahl Rd. Washington, WV 26181	(304) 863-3592	03/22/02	940	None	N/A	N/A
Coy, Eleanor	437 Meadow Lane Parkersburg, WV 26101	(304) 863-5883	03/25/02	1230	None	N/A	N/A
Crewford, Ken and Vickie	#13 McPherson Manor	(304) 863-6887	03/19/02	1330	None	N/A	N/A

000419

Name	Water Usage	Comments	Depth to Bottom (ft)	Depth to Water (ft)	pH (s.u.)	Temp (°C)	Cond.	Cond. Units
Bradley, Ken		No accessible well, cistern, or spring. City water only. Water well buried at unknown location. Unused for						
Bradley, Marvin	No well	City water only.						
Bradleys, Raymond		White vinyl w/ black shutters						
Britton, Dana		City water only						
Bro, Becky and Darren	No well							
Bryant, Bill and Diane	No well.							
Buckley, C.W.	No well.	Red brick on left.						
Bunner, Cleo	No well.	One story, white vinyl						
Burdette, Gilbert	No well.	Red brick, white shutters, white frame, attached garage.						
Burdette, James G	No wells, City water only.	Brick home up on hill, above road						
Bush, Rodger	No well.	Red brick.						
Buss, Martin	No well.	Two story brick columns.						
Bulcher, Eugene	No well.							
Byers, Jill	No well.	City water.						
Cain, Jim (President of Somerville)								
Callinger, William		Two story red brick w/ no wells. Located down Lazy Farms Rd. off of Blennerhassett Heights.						
Camb, Gene	No well.	Tan be-level brick.						
Candis, Rose		Trailer east of church.						
Canterbury, Wayne	No well	Neighbor said there were no wells.						
Carnes, Merrill	No well.	Tan vinyl house (under construction on sitting room).						
Caroco, E. Lantz		Brick and tan wood siding on left.						
Carvel, James		Two story brick house at the end.						
Casto	No well	Red brick next to last house						
Casto, Poe	No well.	City water only.						
Cattlet, Dorothea								
Chaddock, Bud	No well.	Public water.						
Chapman, Greg and Kathy	City water	Nice 2 story stone.						
Charlton, C.L.	No well.							
Cheng, Goldie		2 story tan brick.						
Chism, Allen and Patty		Obtained list from Trish Sanders - No wells/cisterns/springs in entire subdivision.						
Citgo Gas Station, Leach, Jack	No wells, City water only	Located at the junction of Rt 68 and Lake Washington Rd						
Cline, Tom	No well.							
Clippertime Video Store (David Crameans)	No well.	City water.						
Cochran, William	No well.							
Cole, Chanty	No well.	Adjacent to Clippertime Videos.						
Coleman, Joyce	No well.							
Collins, Came	City water only.							
Collins, Tony and Nicki		Obtained list from Trish Sanders - No wells/cisterns/springs in entire subdivision.						
Connelly, Kathi	No well.	Tan brick, brown shutters on left.						
Cook, Delores		No wells - Light blue vinyl on left just past amber lane.						
Corbin, Dean		Tan brick and riverstone						
Corley, Andrew		No well, cistern, or spring. City water only.						
Cowger, Ray		No well, cistern, or spring. City water only						
Cox, Eleanor	No wells, City water only	Green and white frame home. Located at the end of Meadow Lane.						
Cox, Larry	No well.							
Cox, Raymond	No well.	1 story beige vinyl - at junction of Meldahl and West Lakeview Ave (Co. Rt. 999)						
Coy, Eleanor	City Water only	Green and white frame. No well.						
Crewford, Ken and Vickie		Obtained list from Trish Sanders - No wells/cisterns/springs in entire subdivision.						

Name	Address or Physical Description	Phone	Date	Time	Well/Cistern/ Spring	Used/ Unused	Sampling Status
Cunningham, K. L.	Rt 1 Box 372 Washington, WV 26181	(304) 863-6371	03/27/02	1055	None	N/A	N/A
Cunningham, Thomas	Rt 2 Box 217B Washington, WV 26181	(304) 863-3125	04/09/02	?	None	N/A	N/A
Curkendall, Blair	Rt 2, 292 Washington, WV	Unknown	04/17/02	?	None	N/A	N/A
Curtis	#10 Wellesley Dr. Washington, WV 26181	Unknown	Unknown	?	None	N/A	N/A
Daily, Brian	556 Bienn Lake Rd	Unknown	04/17/02	935	None	N/A	N/A
David, Dr and Mrs Enc L	28246 Torch Rd Coolville, OH 45723-9705	(304) 424-6114	Unknown	?	None	N/A	N/A
Davis, Carntny	Rt.4 Box 527D Parkersburg, WV 26101	(304) 863-5093	04/09/02	1204	None	N/A	N/A
Davis, Eldred R	#2 Mike St. Washington, WV 26181	(304) 863-3912	03/28/02	1205	None	N/A	N/A
Davis, Matt	32 Coventry Court Rt. 2 Washington WV 26181	(304) 863-3369	Unknown	?	None	N/A	N/A
Davis, Mike	40 Whisperring Pine Dr. Washington, WV 26181	(304) 863-8927	03/28/02	1630	None	N/A	N/A
Davis, D. N.	571 Bienn Lake Rd	Unknown	04/17/02	937	None	N/A	N/A
Davis, Raymond	27 Lartem St. (Washington Hgts)	304-863-5090	04/04/02	1030	None	N/A	N/A
Dean, Diane	272 Washington Hgts.	304-863-6533	04/04/02	905	None	N/A	N/A
Debrular, John	14 Grafton St. Washington WV, 26181	(304) 863-5668	03/28/02	1210	None	N/A	N/A
Deem, S. C.	3 Dogwood Lane, Washington, WV 26181	Unknown	03/15/02		None	N/A	N/A
Deiveese, Aiva	Rt. 2, 289	(304) 863-5672	04/17/02	?	None	N/A	N/A
De-ong, Ernestine	79 Orchard St. Parkersburg, WV 26101	(304) 863-5628	03/26/02	1250	None	N/A	N/A
Dew, Barry and Nancy	22 Berkshire Court Rt. 2 Washington, WV 26181	(304) 863-3959	Unknown	?	None	N/A	N/A
Dowler, John	P.O. Box 37 Washington, WV 26101	(304) 863-3454	03/26/02	1350	None	N/A	N/A
Dowler, Neil and Robin	#3 McPherson Manor	(304) 863-0500	03/19/02	1330	None	N/A	N/A
Doyle, Michael and Carmelia	17 Brambury Court Washington, WV 26181	(304) 863-0549	Unknown	?	None	N/A	N/A
Drake, Marcus	Rt 2, Box 178 Washington, WV 26181	(304) 863-0000	03/28/02	1405	none	N/A	N/A
Drake, Raymond	60 Sams St. Parkersburg, WV 26101	(304) 863-5435	04/02/02	1545	None	N/A	N/A
Drotos, Rosa	279 Lakeview Ave. Parkersburg, WV 26101	Unknown	03/25/02	1515	None	N/A	N/A
Duncan Bob	Rt 2 Box 276 Broadmoor	304-863-5328	04/04/02	1606	None	N/A	N/A
Dunn, Gary	Rt. 2, 211	Unknown	04/17/02	?	None	N/A	N/A
Dunn, Louis	11 Laurel Lane	Unknown	04/17/02	1047	None	N/A	N/A
DuPont Plaza		Unknown	04/05/02	1000	None	N/A	N/A
Eaton, Tim	Rt 4 Box 531C Parkersburg, WV 26101	(304) 493-8258	04/09/02	1015	None	N/A	N/A
Eaton, Bill and Terri	38 Eton Court Rt. 2 Washington WV 26181	(304) 863-8230	Unknown	?	None	N/A	N/A
Eaton, Earl F	73 Osborne St., Washington WV	(304) 8635192	4/1/2002	1354	None	N/A	N/A
Eaton, Stephen	Rt. 4 Box 411	304-863-0587	04/03/02	1354	None	N/A	N/A
Eddy, Robert	Rt. 4 Box 64A Parkersburg, WV 26101	(304) 863-3185	03/26/02	1400	None	N/A	N/A
Edmune, Michael	244 Washington Hgts.	304-863-6506	04/04/02	901	None	N/A	N/A
Elder, Charles	Rt. 2, Box 251 Washington, WV 26101	Unknown	04/30/02	1119	None	N/A	N/A
Emenck, Tom and Robin	#16 McPherson Manor	(304) 863-3702	03/19/02	1330	None	N/A	N/A
Esler, Richard B. and Jeanelle	7 Wellesley Drive Rt. 2 Washington, WV 26181	(304) 863-8765	Unknown	?	None	N/A	N/A
Evans, Roger	2 Dogwood Lane, Washington, WV 26181	Unknown	03/15/02		None	N/A	N/A
Farnsworth, Penny	4 Sams St. Parkersburg, WV 26101	(304) 863-5317	04/02/02	1601	None	N/A	N/A
Fauley, Dawe	# 4 Tera-Rosa Washington, WV 26181	Unknown	04/10/02	1009	None	N/A	N/A
Ferguson, Joe	1228 Biennethasset Highis Parkersburg, WV 26101	(304) 863-8733	04/09/02	950	None	Unused	N/A
Fife, Keeviva	522 Somerville Washington, WV 26181	Unknown	04/10/02	1313	None	N/A	N/A
Fannigan, Sharon	Rt 2, 289	Unknown	04/17/02	?	None	N/A	N/A
Fleming, Mike	#5 Stone Ridge Rd. E	(304) 863-8121	03/19/02	1135	None	N/A	N/A
Floyds, Lewis	Rt 2 Box 180 A Washington, WV 26181	(304) 863-5858	03/28/02	1610	None	N/A	N/A
Flynn, John	6 Laurel Lane	Unknown	04/17/02	1035	None	N/A	N/A
Flynn, John	# 6 Melrose	(304) 863-6223	04/17/02	?	None	N/A	N/A
Fordyce, Rick	51 Conger Rd. Washington, WV 26181	(304) 863-5605	03/29/02	1050	None	N/A	N/A

Name	Water Usage	Comments	Depth to Bottom (ft)	Depth to Water (ft)	pH (s.u.)	Temp (°C)	Cond.	Cond. Units
Cunningham, K L	No wells - to his knowledge	Three apartments on top of block pinger next to Cingo gas station						
Cunningham, Thomas		Gray vinyl on left						
Curkendall, Blair	No well.							
Curtis	No well.							
Daily, Brian	No well.	Red brick, and white vinyl						
David, Dr and Mrs. Enc L	No well.							
Davis, Cammy	No well.							
Davis, Eldred R.	No well.	Two Story White Garage						
Davis, Matt	No well.							
Davis, Mike	No well.	City water only.						
Davis, O N	No well.	Red brick on left. 3 Car garage attached.						
Davis, Raymond	No well.							
Dean, Diane	No well.							
Debnar, John	No well.	Tan one story.						
Deem, S. C.		No well, cistern, or spring. City water only.						
Deveese, Alva	No well.	City water only.						
Delong, Ernestine	City water	Owner not home.						
Dew, Barry and Nancy	No well.							
Dowler, John	No well.	Business up on hill (old landfill).						
Dowler, Neil and Robin		Obtained list from Trish Sanders - No wells/cisterns/springs in entire subdivision.						
Doye, Michael and Carmelita	No well.							
Drake, Marcus	No well.	White apartment on block garage						
Drake, Raymond	No well.							
Drotos, Rose	Neighbor knew they did not have any Wells, springs, or cisterns	No one was home - Info from neighbor Tan brick home on bank						
Ducan, Bob	No well.	Public water.						
Dunn, Gary	No well.	City water only						
Dunn, Louis	No well.	Bright red brick, white vinyl on left						
DuPont Plaza	No well.	Owned by people at camper sales - City water.						
Ealen, Tim	No well.							
Eaton, Bill and Tem	No well.							
Eaton, Earl F.		Tan brick on left.						
Eaton, Stephen	No well.							
Eddy, Robert	No well.	Located beside old landfill - Has a bunch of fighting chickens						
Edmund, Michael	No well.							
Elder, Charles	No well.	White frame and brick.						
Emenck, Tom and Robin		Obtained list from Trish Sanders - No wells/cisterns/springs in entire subdivision.						
Esker, Richard B. and Jeanette	No well.							
Evans, Roger		No well, cistern, or spring. City water only						
Farnsworth, Penny	No well.							
Fauley, Dove		Pink brick home on right.						
Ferguson, Joe	City water only now.	Has a cistern, but it has been filled in.						
File, Keelivo		One story tan brick home.						
Flannigan, Sharon	No well.	City water only.						
Fleming, Mike	City water only.	Information provided by Mr. Goodman.						
Floyds, Lewis	No well.	Mr. Floyds says Tallhammer would know about well in woods. He pointed us in general direction.						
Flynn, John	No well.	Red brick on right						
Flynn, John	No well.	City water only.						
Fordyce, Rick	No well.	Nice red brick on left.						

Name	Address or Physical Description	Phone	Date	Time	Well/Cistern/ Spring	Used/ Unused	Sampling Status
Forpue, Paul	Rt. 2, 243	Unknown	04/17/02	?	None	N/A	N/A
Foster, Darcy	443 Meadow Lane Parkersburg, WV 26181	(304) 863-3703	03/25/02	1230	None	N/A	N/A
Fouty, Doug	195 Smitherman Rd. Washington WV 26181	(304) 863-8236	03/19/02	1130	None	N/A	N/A
Fowler, David	Rt. 2, 295	(304) 863-3626	04/17/02	?	None	N/A	N/A
Fox, Jeff	128 Meadow Lane Washington, WV	(304) 863-9174	03/22/02	1020	None	N/A	N/A
Fox, Robert	481 Blenn Lake Rd	Unknown	04/17/02	942	None	N/A	N/A
Francisco, Herb and Lois	7 Haslop St. Parkersburg, WV 26101	(304) 863-5464	04/02/02	1616	None	N/A	N/A
Full, Allie	357 Washington Hgts.	304-863-3143	04/04/02	952	None	N/A	N/A
Furrow, Tyrone and Reilly, Helen	25 Wellesley Dr. Washington, WV 26181	(304) 861-0114	Unknown	?	None	N/A	N/A
Gaisler, Leo and Dorothy	#32 McPherson Manor	(304) 863-9367	03/19/02	1330	None	N/A	N/A
Gallagher, Bill and Gene	8 Woodcliff Acres	304-863-6151	04/04/02	1438	None	N/A	N/A
Gates, Steve	4 Dogwood Lane, Washington, WV 26181	Unknown	03/15/02		None	N/A	N/A
Genard, Michelle	78 Stout St.	304-863-3353	04/03/02	1038	None	N/A	N/A
Gilbert, Sheila	Rt. 1 Box 348 Washington, WV 26181	(304) 863-9336	03/22/02	845	None	N/A	N/A
Glesey, Tom	72 Meidahl Rd. Washington, WV 26181	(304) 863-3190	03/21/02	930	None	N/A	N/A
Goddard, Rodger	558 Somervilla Washington, WV 26181	Unknown	04/10/02	1425	None	N/A	N/A
Golf Brother's Machine Shop	Unknown	Unknown	03/20/02	910	None	N/A	N/A
Goff, Leon	998 Blennerhassett Heights Parkersburg, WV 26101	(304) 863-0475	04/09/02	1224	None	N/A	N/A
Goodman, Stan	Rt. 4, Box 444 Parkersburg	304-863-6463	04/05/02		None	N/A	N/A
Goodwin, Ronald and Sharon	48 Wellesley Drive Rt. 2 Washington, WV 26181	(304) 863-5470	Unknown	?	None	N/A	N/A
Goosman	#3 Stone Ridge Rd. E.	(304) 863-6547	03/19/02	1135	None	N/A	N/A
Gossitt, Rick	38 Meidahl Rd. Washington, WV 26181	(304) 863-0344	03/21/02	1255	None	N/A	N/A
Gray, Ronald	33 Cofer St., Washington, WV	(304) 863-6903	04/02/02	1416	None	N/A	N/A
Gray-Robbie, Randall and Mary Gray-Robbie	5 Brambury Court Rt. 2 Washington, WV 26181	Unknown	Unknown	?	None	N/A	N/A
Greathouse, Laura	1057 Blennerhassett Heights Parkersburg, WV 26101	Unknown	04/09/02	1202	None	N/A	N/A
Griifuh, Russell and Lola	#1 McPherson Manor	(304) 863-6590	03/19/02	1330	None	N/A	N/A
Grogg, Pat	305 Blenn Lake Rd. Parkersburg, WV	Unknown	04/16/02	1435	None	N/A	N/A
Hainkel, Linca	116 Ros-Mar Parkersburg, WV 26101	(304) 863-6408	03/26/02	1520	None	N/A	N/A
Hanna, William	91 Lake St. Parkersburg, WV 26101	(304) 863-6815	03/26/02	1255	None	N/A	N/A
Hao Yun & Zhao Wu	5 Wellesley Drive Rt. 2 Washington, WV 26181	(304) 863-8384	Unknown	?	None	N/A	N/A
Haught, L.G.	Rt. 4 Box 443 (McCoy Addition)	304-863-3442	04/05/02	927	None	N/A	N/A
Hayhurst, Judith	34 Cofer St., Washington, WV	(304) 863-3417	04/02/02	1414	None	N/A	N/A
Haynes, Keith	12 Laurel Lane	Unknown	04/17/02	?	None	N/A	N/A
Hemidge, Gary	184 Smitherman Rd., Washington, WV 26181	304-863-5155	03/14/02		None	N/A	N/A
Hersman, Chuck	317 Blenn Lake Rd	Unknown	04/18/02	1437	None	N/A	N/A
Hill, Linda	152 Belhel Road Washington, WV 26181	(304) 863-6830	04/02/02	940	None	N/A	N/A
Hill, Michael	122 Ros-Mar	Unknown	04/19/02	1234	None	N/A	N/A
Hill, Mike and Lisa	311 Lakeview Ave. Parkersburg, WV 26101	(304) 863-3977	03/25/02	1635	None	N/A	N/A
Hill, Robbie	133 Maple St. Parkersburg, WV 26101	(304) 863-3068	03/28/02	1025	None	N/A	N/A
Hoffman, Denise	63 Conger Rd. Washington, WV 26181	(304) 863-3547	03/29/02	1100	None	N/A	N/A
Holland, Bill and Martha	1 Brambury Court Rt. 2 Washington, WV 26181	Unknown	Unknown	?	None	N/A	N/A
Holtz, Marlene and Scott	6 Heather Place Washington, WV 26181	Unknown	Unknown	?	None	N/A	N/A
Honaker, Heath and Carla	#10 Heather Place Washington, WV 26181	(304) 863-8438	Unknown	?	None	N/A	N/A
Hughes, Lila	Rt. 4 Box 520 Parkersburg, WV	Unknown	04/12/02	908	None	N/A	N/A
Humphries, Bob	Green vinyl house - Broadmoor - No houses from Rt. 2 Box 279 Broadmoor	Unknown	04/04/02	1852	None	N/A	N/A
Ingram, Tom	Rt. 2 Box 279 Broadmoor	Unknown	04/04/02	1848	None	N/A	N/A
Islander, Robert	Rt. 2, 291	(304) 863-8491	04/17/02	?	None	N/A	N/A

Name	Water Usage	Comments	Depth to Bottom (ft)	Depth to Water (ft)	pH (s.u.)	Temp (°C)	Cond.	Cond. Units
Forpue, Paul	No well.	City water only						
Foster, Darcy	No wells, City water only	Tan frame and tan 2 car garage. Both w green shutters - Located at the end of Meadow Lane						
Fouty, Doug		City water only One story brck 4th on right on Smitherman after leaving Meldahl. No accessible well, cistem, or spring						
Fowler, David	No well.	City water only						
Fox, Jeff	No well.	Gray House and Garage - Located on Meadow lane toward Lubeck on left side of road						
Fox, Robert	No well.	Stone brown vinyl						
Francisco, Herb and Lois	No well.							
Full, Albe	No well.	Stone home at end - also own cedar home no one lives in.						
Furtow, Tyrone and Rely, Helen	No well.							
Gaister, Leo and Dorothy		Obtained list from Trish Sanders - No wells/cisterns/springs in entire subdivision						
Gallagher, Bill and Genie	No well.							
Gales, Steve		No well, cistem, or spring. City water only.						
Gehard, Michelle	No well.							
Gilbert, Shena	City water (no wells).	4th house on Pine St. East side. White split level light blue shutters.						
Glesey, Tom	City water only/ no well	1st trailer on left past Sandy Lane. Brown trailer over steep bank.						
Goddard, Rodger		Two story brown brck w/ white vinyl.						
Goff Brother's Machine Shop		No wells on property - Everyone upset and do not want to participate. Fifth road east of intersection of Meldahl and Smitherman Rd						
Goff, Leon		Large tan brick upon bank at intersection of Blennerhassell Heights and Jewell Rd.						
Goodman, Stan	No well.	City water.						
Goodwin, Ronald and Sharon	No well.							
Goosman	City water only							
Gossitt, Rick	City water only/ no well	Tan two story Cape Cod w/ two car garage.						
Gray, Ronald	No well.							
Gray-Robbie, Randall and Mary Gray-Robbie	No well							
Grealhouse, Laura	No well.	Two story vinyl (tan).						
Griffith, Russell and Lola		Obtained list from Trish Sanders - no wells/cisterns/springs in entire subdivision						
Grogg, Pat	No well.	Brown brck.						
Haikel, Linda	No well.							
Hanna, William	City water - No wells	Two story brick home w/ gray attached garage.						
Hao Yun & Zhao Wu	No well							
Haught, L.G.	No well	City water.						
Hayhurst, Judith	No well.							
Haynes, Keith	No well.	City water only.						
Hemdge, Gary		City water only. Information given by Barbara Lamp						
Hersman, Chuck	No well.	Red brck, tan shutters on left side.						
Hill, Linda	No well.	City water - small white frame house below road						
Hill, Michael	No well.	No wells. Brown brck.						
Hill, Mike and Lisa	No wells, City water only.	Brck home w/ gray shutters.						
Hill, Robbie	No well.	Nice brck w/ column porch / tan wood garage						
Hoffman, Denise	No well.	Last house on left at end of Conger.						
Holland, Bill and Martha	No well.							
Holtz, Mariene and Scott	No well.							
Honaker, Heath and Carla	No well.							
Hughs, Lita		1st house on right on Jewell Rd. (from top).						
Humphnes, Bob	No well.	City water.						
Ingram, Tom	No well.	Public water.						
Islander, Robert	No well.	City water only						

Name	Address or Physical Description	Phone	Date	Time	Well/Clam/ Spring	Used/ Unused	Sampling Status
Jackson, James	Rt 4 Box 382	304-881-0380	04/04/02	1045	None	N/A	N/A
Janus, Ira	91 Oak Lane Washington, WV 26181	(304) 863-5012	03/28/02	900	None	N/A	N/A
Jewell, Rosco	200 Franklin Blvd.	Unknown	04/16/02	1004	None	N/A	N/A
Johnson, Dave and Jane	#35 McPherson Manor	(304) 863-0023	03/19/02	1330	None	N/A	N/A
Johnson, Larené	Oxarosa Ln.	Unknown	03/14/02	1635	None	N/A	N/A
Johnson, Mark L. and Jerry L.	5 Heather Place Rt 2 Washington, WV 26181	(304) 863-3793	Unknown	?	None	N/A	N/A
Johnson, Linnie	Meldahl Rd, Washington, WV 26181	Unknown	03/14/02	1635	None	N/A	N/A
Keams, James	64 Sun St. Parkersburg, WV 26101	(304) 863-3231	03/26/02	1230	None	N/A	N/A
Keich, Ken and Louise	#8 McPherson Manor	(304) 863-8677	03/19/02	1330	None	N/A	N/A
Keiter, Richard	Rt. 2 Box 284	304-863-3695	04/04/02	1655	None	N/A	N/A
Kemp, Steve	95 Lantern Washington Hgls.	Unknown	04/04/02	1042	None	N/A	N/A
Kerns, Rusty and Tammy	23 Berkshire Cir Washington, WV 26181	(304) 863-0085	Unknown	?	None	N/A	N/A
Kidd, Penny	75 Stout St.	304-863-8689	04/03/02	1023	None	N/A	N/A
Kimble, Gary	41 Whispering Pine Dr. Washington, WV 26181	(304) 863-3717	03/28/02	1630	None	N/A	N/A
King, Brian and Heather	Unknown	Unknown	Unknown	?	None	N/A	N/A
Kirk, Linda	9 Halslop St. Parkersburg, WV 26101	(304) 863-5284	04/02/02	1626	None	N/A	N/A
Kittle, Sam	304 Washington Hgls.	Unknown	04/04/02	945	None	N/A	N/A
Knight, Sharon		Unknown	04/24/02	1516	None	N/A	N/A
Kochersperger, Joanne	540 Bethel Rd., Washington, WV	(304)863-6777	04/01/02	1615	None	N/A	N/A
Lamm, Larry and Gayla	41 Eion Court Rt. 2 Washington, WV 26181	(304) 863-3789	Unknown	?	None	N/A	N/A
Lamp, Barbara	126 Smitheman Rd., Washington, WV 26181	304-863-8613	03/14/02	1437	None	N/A	N/A
Langler, Daniel R.	#27 Beinet Pl., Washington, WV 26181	(304)863-3005			None	N/A	N/A
Law, Steven M.	412-A Bethel Washington, WV 26181	(304) 863-8290	04/02/02	916	None	N/A	N/A
Lawrence, David	533 Bethel Rd., Washington, WV	(304)863-5821	04/01/02	1620	None	N/A	N/A
Lawson	390 Blenn Lake Rd.	Unknown	04/30/02	1005	None	N/A	N/A
Lawson, Joe	15 Demoor Addition Washington, WV 26181	(304) 863-5177	03/18/02	1328	None	N/A	N/A
Layfield, Bradley	84 Orchard St. Parkersburg WV 26101	(304) 863-3545	03/26/02	950	None	N/A	N/A
Lech, Leo and Margie	#4 McPherson Manor	(304) 861-0303	03/19/02	1330	None	N/A	N/A
Lemley, Mary	273 Blenn Lake Circle	Unknown	04/16/02	1430	None	N/A	N/A
Lemon, Roger	Rt 2 Box 402N	304-863-5945	04/04/02	919	None	N/A	N/A
Lewis, Ray	1011 Blennerhassett Heights Parkersburg, WV 26101	(304) 863-5298	04/09/02	1222	None	N/A	N/A
Linder, K C	123 Destiny Drive Washington, WV 26181	(304) 863-8550	3/19/2002	1515	None	N/A	N/A
Linger, Glenn J.	Rt. 1 352A Pine Street Washington, WV 26181	(304) 863-3159	03/21/02	1555	None	N/A	N/A
Litman, Debbie	Rt 2 Box 157 Washington, WV 26181	(304) 863-8499	03/27/02	1400	None	N/A	N/A
Lockhart,	40 Conger Rd	(304) 863-9547	03/29/02	1035	None	N/A	N/A
Lockhart, Gary	Parkersburg, WV	Unknown	04/02/02	1029	None	N/A	N/A
Long, Mark and Karen	5 Woodcliff Acres	304-863-3988	04/04/02	1438	None	N/A	N/A
Longwell, Ed	22 Demoor Addition Washington, WV 26181	(304) 863-8519	03/18/02	1311	None	N/A	N/A
Looney, Randy	1008 Blennerhassett Heights Parkersburg, WV 26101	Unknown	04/09/02	?	None	N/A	N/A
Loudin, Porter	103 Romaine Rd., Washington, WV	(304)863-3195	04/02/02	1334	None	N/A	N/A
Lough, William	63 Stout St.	304-863-0455	04/03/02	1037	None	N/A	N/A
Louther, William	Unknown	(304) 863-3383	04/30/02	902	None	N/A	N/A
Love and Care (Nursing Home)	Rt. 4 Box 39A Parkersburg, WV 26101	(304) 863-8950	04/08/02	1522	None	N/A	N/A
Lowden, Eric and Cindy	#15 McPherson Manor	(304) 863-3113	03/19/02	1330	None	N/A	N/A
Lowe, Donald	Rt. 2 Box 203 Parkersburg, WV 26101	(304) 863-3942	04/09/02	1250	None	N/A	N/A
Lower, Nancy	398 Meadow Lane Parkersburg, WV 26181	(304) 863-5852	03/25/02	1150	None	N/A	N/A
Lowers, Nancy	398 Meadow Lane Parkersburg, WV 26101	(304) 863-5852	03/25/02	1150	None	N/A	N/A
Lowers, Sharon	58 Conger Rd. Washington, WV 26181	(304) 863-6368	03/29/02	1056	None	N/A	N/A

Name	Water Usage	Comments	Depth to Bottom (ft)	Depth to Water (ft)	pH (a.u.)	Temp (°C)	Cond.	Cond. Units
Jackson, James	No well.							
Janus, Ira	No well.	Brck ranch						
Jewell, Rosco	No well.	Yellow brck						
Johnson Dave and Jane		Obtained list from Trish Sanders - No wells/cisterns/springs in entire subdivision						
Johnson, Larene		No well. Information from Lee Johnson (father of Ms Larene Johnson)						
Johnson, Marti L. and Jerry L.	No well.							
Johnson, Linnie		No well. Information from Lee Johnson (father of Ms Linnie Johnson).						
Kaams, James	No well.	Yellow wood siding and stone.						
Kelch, Ken and Louise		Obtained list from Trish Sanders - No wells/cisterns/springs in entire subdivision.						
Keller, Richard	No well.							
Kemp, Steve	No well.							
Kerns, Rusty and Tammy	No well.							
Kidd, Penny	No well.							
Kimble, Gary	No well.	City water only.						
King, Brian and Heather	No well.							
Kirk, Linda	No well.							
Kittle, Sam	No well.							
Knight, Sharon	No well.	Visited on 3/18/02 @ 1105.						
Kochersperger, Joanne		First red brck on left						
Lamm, Larry and Gayla	No well.							
Lamp, Barbara		City water only.						
Langle, Daniel R.								
Law, Steven M.	No well.							
Lawrence, David		White Frame at corner of Bethel and Washington Heights Rd.						
Lawson	No well.	Brown brck, tan vinyl on right						
Lawson, Joe	Public water.	Two story red brck and blue wood siding on top. 2 car garage on left.						
Layfield, Bradley	No well.	White and stone house.						
Lech, Leo and Margie		Obtained list from Trish Sanders - no wells/cisterns/springs in entire subdivision.						
Lemey, Mary	No well.	Red brck on left.						
Lemon, Roger	No well.							
Lewis, Ray		White vinyl home w/ black shutters.						
Linder, K C.	City water only.	City water only - third road on right (Gravel Rd. off of Methal).						
Linger, Glenn J.	City water (no wells).	Nice log cabin and log garage located on west side of Pine Street.						
Litman, Debbie	No well.	White aluminum w/ black shutters.						
Lockhart,	No well.	First house on right past intersect of Conger and Straight						
Lockhart, Gary		1-story white frame on hill, neighbor said there were no wells						
Long, Mark and Karen	No well.							
Longwell, Ed	No well / public water.	White vinyl and brck, 1 car garage, gray shingle roof located on right.						
Looney, Randy	No well.							
Loudin, Porter	No well.							
Lough, William	No well.							
Luther, William	No well.	Brand new home. White double wide.						
Love and Cara (Nursing Home)		No well. Located on the north side of Dupont Rd.						
Lowden, Eric and Cindy		Obtained list from Trish Sanders - No wells/cisterns/springs in entire subdivision.						
Low, Donald		Brown wood siding on gray basement - Asphalt circle round driveway.						
Lower, Nancy	No wells, City water only.	Last house on right side of Meadow Lane. House has green and tan shutters.						
Lowers, Nancy		No wells. Last house on right side Meadow Lane Tan/green shutters.						
Lowers, Sharon	No well.							

Name	Address or Physical Description	Phone	Date	Time	Well/Cistern/ Spring	Used/ Unused	Sampling Status
Lux, Clance L	58 Bethel Place Rt. 2 Washington, WV 26181	(304) 863-8853	Unknown	?	None	N/A	N/A
Lux, Steve and Debbie	8 Wellesley Drive Rt. 2 Washington, WV 26181	(304) 863-8191	Unknown	?	None	N/A	N/A
MacKey, Dave	19 Walker Lane Washington, WV 26181	Unknown	03/18/02	1520	None - According to neighbor	N/A	N/A
Mangus, Jerry L	Rt. 2 Box 268 Washington, WV 26181	(304) 863-3760	Unknown	?	None	N/A	N/A
Magone, James	16 Laurel Lane Washington, WV 26181	Unknown	04/17/02	1058	None	N/A	N/A
Mark, Scott	14 Haislop St. Parkersburg, WV 26101	Unknown	04/02/02	1618	None	N/A	N/A
Marlin, Jerry	16 Haislop St. Parkersburg, WV 26101	(304) 863-3744	04/02/02	1554	None	N/A	N/A
Maslany	560 Somerville Washington, WV 26181	Unknown	04/10/02	1430	None	N/A	N/A
Mather, William T. and Joyce	31 Coventry Court Rt. 2 Washington, WV 26181	(304) 863-8070	Unknown	?	None	N/A	N/A
Mathers, Greg	7 Dogwood Lane, Washington, WV 26181	Unknown	03/15/02		None	N/A	N/A
Mathews, Robert and Kimberly	76 Stout St.	304-863-6093	04/03/02	1032	None	N/A	N/A
Matthews, Joe and Jaunita	40 Eton Court Rt. 2 Washington, WV 26181	(304) 863-0510	Unknown	?	None	N/A	N/A
McAtee, Melanie	45 Paradise Lane Parkersburg, WV 26101	(304) 863-0092	03/25/02	1300	None	N/A	N/A
McCallister,	210 Meidahl Rd., Washington, WV 26181	304-863-0045	03/15/02	1129	None	N/A	N/A
McCartney, Tim	114 Ros-Mar Parkersburg, WV 26101	(304) 863-9431	03/26/02	1515	None	N/A	N/A
McClung, Rachel	33 Coventry Court Rt. 2 Washington, WV 26181	Unknown	Unknown	?	None	N/A	N/A
McCoy, Jeff and Laura	#2 McPherson Manor	(304) 863-0478	03/19/02	1330	None	N/A	N/A
McCulley, Richard	235 Lakeview Ave. Parkersburg, WV 26101	(304) 863-8863	03/25/02	1505	None	N/A	N/A
McCuster, Frank	Rt. 2, 294	(304) 863-6473	04/17/02	?	None	N/A	N/A
McGraw, Eric	Rt. 2 Box 282 Broadmoor	304-863-6666	04/04/02	1648	None	N/A	N/A
McKaughan, Phillip	417 Bethel Rd., Washington, WV	(304) 863-8114	04/01/02	859	None	N/A	N/A
McKinley, Bill	Box 1119 Dupont Rd. Visited 3/18/02 @ 1443	Unknown	04/25/02	931	None	N/A	N/A
McMillan	Rt. 2 Box 213A	Unknown	04/10/02	936	None	Unused	N/A
McPherson, Gene and Betty	#20 McPherson Manor	(304) 863-3211	03/19/02	1330	None	N/A	N/A
Meiser, Wayne and Kay	#28 McPherson Manor	(304) 863-6583	03/19/02	1350	None	N/A	N/A
Merville, W.R.	3 Demoor / P.O. Box 647 Washington, WV 26181	(304) 863-8819	03/18/02	1100	None	N/A	N/A
Mesterhams, Ed	Rt. 1 Box 27A Washington, WV 26181	(304) 863-6459	03/18/02	1550	None	N/A	N/A
Miller	99 Cummins St.	304-863-8385	04/03/02	1053	None	N/A	N/A
Miller, Jack	24 Berkshire Court, Rt. 2 Washington, WV 26181	(304) 863-5907	Unknown	?	None	N/A	N/A
Miller, John P. and Bobbie	9 Wellesley Drive Rt. 2 Washington WV 26181	(304) 863-6254	Unknown	?	None	N/A	N/A
Miller, Scott	Owens lot on Heather Place	Unknown	Unknown	?	None	N/A	N/A
Mindy, John	48 Meidahl Rd., Washington, WV 26181	Unknown	03/21/02	945	None	N/A	N/A
Mitchell Mobile Home Park	Mitchell Lane	(304) 863-6612	03/28/02	1000	None	N/A	N/A
Mitchell, Allen and Karen	3 Wellesley Drive Rt 2 Washington, WV 26181	(304) 863-6662	Unknown	?	None	N/A	N/A
Mitchum, Diane	25 Coler St. Parkersburg, WV 26101	(304) 863-3382	04/02/02	1440	None	N/A	N/A
Molinar, Cindy	562 Somerville Washington, WV	Unknown	04/10/02	1435	None	N/A	N/A
Monroe, Raymond	Rt. 2 Box 281A Broadmoor	304-863-5578	04/04/02	1630	None	N/A	N/A
Montgomery, Hildred	95 Oak Lane, Washington, WV 26181	(304) 863-3284	03/28/02	825	None	N/A	N/A
Montgomery, Kim	104 Ros-Mar	Unknown	04/19/02	1227	None	N/A	N/A
Montgomery, Scott and Rachel	167 Smitherman Rd., Washington, WV 26181	(304) 863-9150	03/19/02	1350	None	N/A	N/A
Moore, Joanne (deceased)	19 & 20 Demoor Addition Washington, WV 26181	N/A	03/18/02	1320	None	N/A	N/A
Moore, Judy	98 Romaine Rd., Washington, W	(304) 863-6215	04/02/02	1402	None	N/A	N/A
Morehead, Chns	35 Coler St., Washington, WV	(304) 863-0444	04/02/02	1413	None	N/A	N/A
Morehead, Jeff and Diane	44 Wellesley Drive Rt 2 Washington, WV 2618.1	(304) 863-3878	Unknown	?	None	N/A	N/A
Morningstar, E.L.	412 Washington Hgts.	304-863-3183	04/03/02	1305	None	N/A	N/A
Moms, Carol	105 Romaine Rd., Washington, WV	Unknown	04/02/02	1325	None	N/A	N/A
Momson, Ed	Rt. 4 Box 440 Parkersburg	Unknown	04/05/02	935	None	N/A	N/A

000427

Name	Water Usage	Comments	Depth to Bottom (ft)	Depth to Water (ft)	pH (s.u.)	Temp (°C)	Cond.	Cond. Units
Lux, Glance L	No well.	Sent back survey						
Lux, Steve and Debbie	No well							
MacKey, Dave		No one home, talked w/ neighbor First home on right. Gray vinyl w/ detached garage. Covered porch and covered foyer. Chimney in center of roof						
Mangus, Jerry L	No well.	Sent back survey						
Magone, James	No well	Last house on right.						
Mark, Scott	No well							
Martin, Jerry	No well.							
Maslany		Tan brick home on right - wood siding on top.						
Mather, William T. and Joyce	No well.							
Mathers, Greg		No well, cistern, or spring. City water only.						
Mathews, Robert and Kimberly	No well.							
Mathews, Joe and Jaunita	No well.							
McAtee, Melanie	No wells, City water only	Brick and garage.						
McCallister,		No accessible well, cistern, or spring. City water only.						
McCartney, Tim	No well.	Red brick w/ white columns						
McClung, Rachel	No well							
McCoy, Jeff and Laura		Obtained list from Trish Sanders - no wells/cisterns/springs in entire subdivision						
McCutley, Richard	No wells, City water only.	Brick on basement - blue shutters.						
McCuster, Frank	No well.	City water only.						
McGraw, Eric	No well	Brick and gray vinyl house/gray block garage upon bank.						
McKaughan, Phillip		Yellow vinyl with green shutters, second home on right, across road from Slout St.						
McKinney, Bill	No well.	Exit Meldahl turn right. Take first right after fire dept. Brick house and four car garage (Older Bldg). No one home.						
McMillan		Had a cistern, but it has been filled in. Two story white with wood siding.						
McPherson, Gene and Betty		Obtained list from Trish Sanders - no wells/cisterns/springs in entire subdivision.						
Meser, Wayne and Kay		Obtained list from Trish Sanders - no wells/cisterns/springs in entire subdivision.						
Merville, W.R.	No Well / Public water.	First house on right, brick w/ 2 car garage lower level.						
Mesterhams, Ed	Public water	Take right fork - first house on left						
Miller	No well.							
Miller, Jack	No well.							
Miller, John P. and Bobbie	No well.							
Miller, Scott	No well							
Mindy, John	City water only/ no well.	Tan double wide trailer located just past Charles Rodgers.						
Mitchell Mobile Home Park	No wells. Entire mobile home park has city water.	Ninety lots with 72 tenants, all use city water						
Mitchell, Allen and Karen	No well.							
Mitchum, Diane	No well.							
Molnar, Cindy		Red brick and stone white vinyl.						
Monroe, Raymond	No well.	Public water						
Montgomery, Hildred	No well.	Stone and Wood Siding						
Montgomery, Kim	No well	No wells.						
Montgomery, Scott and Rachel		City water only. Talked to Rachel regarding 169 Sutherland w/ Jerry and Tileen Montgomery.						
Moore, Joanne (deceased)	No well / public water.	Single story brick located just past Tim Moore.						
Moore, Judy	No well.							
Morehead, Chris	No well.							
Morehead, Jeff and Diane	No well.							
Moringstar, E.L.	No well.							
Moris, Carol		Has Lubeck water.						
Momson, Ed	No well.	City water						

Name	Address or Physical Description	Phone	Date	Time	Well/Clean/ Spring	Used/ Unused	Sampling Status
Martin, Donna June	4 Killdeer Lane Washington, WV 26181	(304) 863-3222	03/27/02	1150	None	N/A	N/A
Moss, Janet	31 Meldahl Rd Washington, WV 26181	(304) 863-3517	03/22/02	910	None	N/A	N/A
Moss, Samuel	31 Meldahl Rd. Washington, WV 26181	(304) 863-8551	03/22/02	910	None	N/A	N/A
Mott, Dennis G	Rt 2, Box 171 Washington, WV 26181	(304) 863-8864	03/28/02	1406	None	N/A	N/A
Moyers, Beck	1168 Blennerhassett Hights, WV 26101	(304) 863-6156	04/08/02	1005	None	N/A	N/A
Munday, Delmar	93 Oak Lane, Washington, WV, 26181	(304) 863-6870	03/28/02	850	None	N/A	N/A
Munson, Mark	371 Blenn Lake Rd	Unknown	04/17/02	859	None	N/A	N/A
Nagerdinger, Don	Rt. 2, 290 Washington, WV	Unknown	04/17/02	1103	None	N/A	N/A
Nelson, Robert	390 Marlun St.	304-863-3338	04/04/02	1059	None	N/A	N/A
Newberry, Susan	Rt 4 Box 378 (Washington Hgts)	304-863-0691	04/04/02	1031	None	N/A	N/A
Nigeldinger, Don	Rt. 2, 290	(304) 863-3488	04/17/02	?	None	N/A	N/A
Nokleby, Adnan and Lynda	# 8 Heather Place Washington, WV 26181	Unknown	Unknown	?	None	N/A	N/A
North, Robin	Next to fast house on Lake St.	Unknown	04/19/02	1315	None	N/A	N/A
Null, I.E.	Rt.2, Box 195, Washington, WV	(304)863-5044	04/01/02	1515	None	N/A	N/A
Nuttler, Betty	395 Blenn Lake Rd	(304) 863-6547	04/30/02	1060	None	N/A	N/A
Osborn, Jim and Sheryl	35 Coventry Court Rt. 2 Washington, WV 26181	(304) 863-9233	Unknown	?	None	N/A	N/A
Osburn, Tan	#4 Stone Ridge Rd E.	(304) 863-8423	03/19/02	1135	None	N/A	N/A
Pagles, Maggie	12 Haislop St Parkersburg, WV 26101	Unknown	04/02/02	1632	None	N/A	N/A
Parsons, Phil	548 Somerville Washington, WV 26181	Unknown	04/10/02	1415	None	N/A	N/A
Parsons, Gary	19 Cofer St. Parkersburg, WV 26101	(304) 863-8684	04/02/02	1544	None	N/A	N/A
Parsons, Mark	Rt. 4 Box 401 Washington Hgts.	304-863-5680	04/04/02	924	None	N/A	N/A
Pasternak, Ed and Tammy	#27 McPherson Manor	(304) 861-0389	03/19/02	1330	None	N/A	N/A
Pavelich, William A. and Joyce	26 Berkshire Court Rt. 2 Washington, WV 26181	(304) 863-3893	Unknown	?	None	N/A	N/A
Permyoacker, Came	17 Sams St, Parkersburg, WV 26101	(304) 861-3122	04/02/02	1547	None	N/A	N/A
Peters, Melissa A.	Rt. 4 Box 28 Walker Lane Washington, WV 26181	(304) 863-8134	03/19/02	1113	None	N/A	N/A
Peters, Robert	39 Killdeer Lane Washington, WV 26181	(304) 863-3889	03/27/02	1305	None	N/A	N/A
Petty, Laura	Rt. 2 Box 157A Washington, WV 26181	(304) 863-3058	03/27/02	1355	None	N/A	N/A
Platzgraf, Greita	439 Blennerhassett Hights Washington WV 26181	(304) 863-5761	04/09/02	1409	None	N/A	N/A
Phillips, Arleen	10 Grafton St. Washington, WV 26181	(304) 863-6963	03/28/02	1215	None	N/A	N/A
Phillips, Doug and Marilyn	11 Heather Place Rt 2 Washington WV 26181	(304) 863-0061	Unknown	?	None	N/A	N/A
Phillips, Harold	Rt 2 Grand Meadows Box 209	Unknown	04/10/02	850	None	N/A	N/A
Phillips, Sam	64 Stout St.	304-863-8346	04/03/02	1033	None	N/A	N/A
Pickens, Charles	449 Blennerhassett Hights Washington WV 26181	(304) 863-8273	04/09/02	1415	None	N/A	N/A
Playps, Aninony J and Ann	42 Elon Court Rt. 2 Washington, WV 26181	(304) 863-8781	Unknown	?	None	N/A	N/A
Plumley, Gamet and Jack	107 Romaine Rd	(304) 863-3640	04/02/02	1314	None	N/A	N/A
Powell Deboie	370 Blenn Lake Rd	Unknown	04/17/02	901	None	N/A	N/A
Powell, Henry	Broadmoor - 3rd place on right - ten vinyl cedar porch	304-861-0310	04/04/02	1555	None	N/A	N/A
Powell, James	137 Rt. 4 Parkersburg, WV 26101	Unknown	03/25/02	1245	None	N/A	N/A
Prine	77 Blenn Lake Rd. Parkersburg, WV 26101	Unknown	04/16/02	1305	None	N/A	N/A
Prunty, Charles	144 Meldahl Washington WV 26181	Unknown	03/21/02	1115	None	N/A	N/A
Pye, Charles	207 Maple St. Parkersburg, WV 26101	(304) 863-3278	03/26/02	1032	None	N/A	N/A
Quaranta, Richard and Rosetta	5 Brambury Court Rt. 2 Washington, WV 26181	(304) 863-3866	Unknown	?	None	N/A	N/A
Queen, Fain	Rt 4 Box 41 Parkersburg, WV 26101	(304) 863-6574	04/08/02	1534	None	N/A	N/A
Radcliff, Lawrence	71 Blenn Lake Rd. Parkersburg, WV 26101	Unknown	04/16/02	1300	None	N/A	N/A
Radcliff, Tom	60 Conger Rd. Washington, WV 26181	(304) 863-0078	03/29/02	?	None	N/A	N/A
Rader, Tewan	19 Conger Rd. Washington WV 26181	Would not give out	03/29/02	1000	None	N/A	N/A
Ralston, Harold	217 Rt. 2 Blennerhassett Rd. Washington, WV	(304) 863-3280	04/09/02	1400	None	N/A	N/A
Reber, Larry and Shirley	#14 McPherson Manor	(304) 863-8652	03/19/02	1330	None	N/A	N/A

Name	Water Usage	Comments	Depth to Bottom (ft)	Depth to Water (ft)	pH (s.u.)	Temp (°C)	Cond.	Cond. Units
Martin, Donna June	No well.	Nice brick home.						
Moss, Janet	City water - no wells.	First house on right past Meldahl Addition.						
Moss, Samuel	City water - no wells.	Green trailer on same property as Janet Moss.						
Mott, Dennis G.	No well.	Marcus Drake gave us info.						
Moyers, Beck	No well.							
Munday, Delmar	No well.	Two story white frame black shutters.						
Munson, Mark	No well.	Red brick with black shutters.						
Nageldinger, Don	No well.	Red brick.						
Nelson, Robert	No well.							
Newberry, Susan	No well.							
Nigeldinger, Don	No well.	City water only.						
Nokleby, Adnen and Lynda	No well.							
North, Robin	No well.	Not home. Neighbor said there is no well.						
Nuil, I.E.		Pale yellow one-story.						
Nutter, Betty	No well.	Gray vinyl house on left. Black shutters.						
Osborn, Jim and Sheryl	No well.							
Osburn, Ten	City water only.	information provided by Mr. Goosman.						
Pagies, Maggie	No well.	Neighbor says no well.						
Parsons, Phil		Stone and brown wood siding						
Parsons, Gary	No well.							
Parsons, Mark	No well.							
Pasternak, Ed and Tammy		Obtained list from Trish Sanders - no wells/cisterns/springs in entire subdivision.						
Pavelich, William A. and Joyce	No well.							
Pennybacker, Carne	No well.							
Peters, Melissa A	Public water.	No wells - City water only						
Peters, Robert	No well.	Brick w/ yellow vinyl / white garage door						
Petty, Laura	No well.	Red brick home.						
Pfalzgraf, Gretia		Yellow brick home on left.						
Philips, Aneen	No well.	Neighbor said there were no wells						
Philips, Doug and Mantyn	No well.							
Philips, Harold		Large 2 story brick home on left in curve.						
Philips, Sam	No well.							
Pickens, Charles		Dark wood and stone at intersection of Somer Villa and Blennerhassell Rd						
Playtis, Anthony J. and Ann	No well.							
Prumley, Garnet and Jack	No well.	Brick, white vinyl						
Powell, Debbie	No well.	2 Story Red Brick on right						
Powell, Henry	No well.	Public water						
Powell, James	No wells, city water only	No one home, info from Neighbor. Biege home - 1 story.						
Ponne	No well.	Gray Vinyl. 2nd house on left.						
Prunty, Charles		Last house on Meldahl - Tan double wide w/ green shutters. No one home.						
Pye, Charles	No well.	Brick home at end of Maple St. (2 D. ways, 1 story white frame).						
Quaranta, Richard and Rosetta	No well.							
Queen, Fain	No well.							
Radcliff, Lawrence	No well.	No wells.						
Radcliff, Tom	No well.	Last house on right on Conger						
Rader, Tewan	No well.	City water only						
Ralston, Harold								
Reber, Larry and Shirley		Obtained list from Trish Sanders - No Wells/Cisterns/Springs in entire subdivision						

Name	Address or Physical Description	Phone	Date	Time	Well/Cistern/ Spring	Used/ Unused	Sampling Status
Reed, Austin	534 Blenn Lake Rd.	Unknown	04/17/02	923	None	N/A	N/A
Reed, Cody	284 Jewell Rd. Parkersburg, WV 26181	(304) 863-3334	04/08/02	1542	None	Unused	N/A
Reis, Kathy	28 Cofer St. Parkersburg, WV 26101	(304) 863-8275	04/02/02	1424	None	N/A	N/A
Reynolds	yellow vinyl house on hill	304-863-0091	04/04/02	1647	None	N/A	N/A
Ribas, Mike and Glona	# 2 Heather Place Washington, WV 26181	(304) 863-6285	Unknown	?	None	N/A	N/A
Rice, Melvin and Marsha	30 Coventry Court Rt. 2 Washington WV 26181	(304) 863-6560	Unknown	?	None	N/A	N/A
Richards, Bob	8 Paradise Lane Parkersburg, WV 26101	(304) 863-463	03/25/02	1305	None	N/A	N/A
Richards, Dale	Unknown	Unknown	03/21/02	900	None	N/A	N/A
Richards, Ron and Linda	#29 McPherson Manor	(304) 485-9129	03/19/02	1330	None	N/A	N/A
Riddle, Deean	348 Meadow Lane Parkersburg, WV 26101	(304) 863-3206	03/25/02	1130	None	N/A	N/A
Robert, John M. and Tam	P.O. Box 3325 Parkersburg, WV 26103-3325	(304) 863-3145	Unknown	?	None	N/A	N/A
Roberts, Kathleen R.	94 Oak Lane, Washington, WV. 26181	(304) 863-8222	03/28/02	845	None	N/A	N/A
Roberts, Peggy	87 Cummins St.	304-863-5096	04/03/02	1108	None	N/A	N/A
Robertson, Julia	607 Blenn Lake Rd	Unknown	04/17/02	947	None	N/A	N/A
Robinson, Clarence and Anita	Rt. 4 Box 138 (52 Meadow Lane Circle) Parkersburg, WV 26101	(304) 863-3268	03/25/02	1240	None	N/A	N/A
Robinson, Stephanie	Pos-Mar 109 Parkersburg, WV 26101	(304) 863-5319	03/26/02	1420	None	N/A	N/A
Rodgers, Charles	50 Meldahl Rd. Washington, WV 26181	Unknown	03/21/02	945	None	N/A	N/A
Rodgers, Chip and Barb	# 37 McPherson Manor	(304) 863-5297	03/19/02	1330	None	N/A	N/A
Rodgers, Ed	78 Osborne St., Washington, WV	Unknown	04/01/02	1355	None	N/A	N/A
Rodgers, Linda	79 Osborne St., Washington, WV	(304) 863-6754	04/01/02	1356	None	N/A	N/A
Rogers, Cheryl	9 Woodcliff Acres	304-863-9395	04/04/02	1438	None	N/A	N/A
Rogers, George	334 Blenn Lake Rd	Unknown	04/30/02	957	None	N/A	N/A
Rube, Jeff and Tracy	6 Woodcliff Acres	304-863-9197	04/04/02	1438	None	N/A	N/A
Ryan, Michelle	11 Haislop St. Parkersburg, WV 26101	(304) 863-5801	04/02/02	1631	None	N/A	N/A
Sams, Marilyn	Rt. 2 Box 212A Washington, WV 26181	(304) 863-5132	04/09/02	1325	None	N/A	N/A
Sams, Myrtle	212 Meldahl Rd., Washington, WV 26181	Unknown	03/15/02	1115	None	N/A	N/A
Sams, Robert	Rt 2 Box 233 Washington, WV 26181	Unknown	04/09/02	1510	None	N/A	N/A
Sams, William	Rt. 2 211 (Grand Meadows) Washington, WV	Unknown	04/12/02	859	None	N/A	N/A
Samuel	Rt. 2, 292 Washington, Wv	Unknown	04/17/02	1109	None	N/A	N/A
Sanders, Dave and Trish	#18 McPherson Manor	(304) 863-3107	03/19/02	1330	None	N/A	N/A
Scadden, Mike	Rt 2 Box 281 A Broadmoor	304-863-9312	04/04/02	1630	None	N/A	N/A
Scott, John J. and Rosemary	37 Wellesley Drive Rt 2 Washington, WV 26181	(304) 863-8497	Unknown	?	None	N/A	N/A
Scott, Paul	339 Blenn Lake Rd.	Unknown	04/17/02	853	None	N/A	N/A
Seckman, Elsie	87 Blenn Lake Rd.	Unknown	04/16/02	1257	None	N/A	N/A
Seebaugh, Brady and Ross	39 Eton Ct. Washington, WV 26181	(304) 863-8738	Unknown	?	None	N/A	N/A
Shank, Robert	320 Lantern St	304-863-5187	04/04/02	1116	None	N/A	N/A
Sherwood, Gary & Luinna	Oxarosa Ln.	Unknown	03/14/02	1634	None	N/A	N/A
Shick, Al and Lillian	#25 McPherson Manor	(304) 863-8615	03/19/02	1330	None	N/A	N/A
Shiple, Gerald	281 Meadow Lane Parkersburg, WV 26101	(304) 863-9099	03/25/02	1355	None	N/A	N/A
Shockey, Paul	13 Haislop St. Parkersburg, WV 26101	(304) 863-6058	04/02/02	1621	None	N/A	N/A
Shomo, Scott and Tabitha	3024 Crossing Drive Chesapeake, VA 23321-6220	Unknown	Unknown	?	None	N/A	N/A
Showen, Rick	16 Blenn Wood Lane	(304) 863-8748	04/30/02	1052	None	N/A	N/A
Shutz, Clair	Rt. 2 Box 174	(304) 863-8626	03/28/02	1235	None	N/A	N/A
Shuman, Robert	136 Sun St. Parkersburg, WV 26101	(304) 863-3561	03/26/02	1053	None	N/A	N/A
Shusher, Michael	220 Meldahl Rd., Washington, WV 26181	304-863-6166	03/15/02	1136	None	N/A	N/A
Sigman, Kim	going out gravel road off Martin - brown trailer on right, before last house with	Unknown	04/04/02	1114	None	N/A	N/A

Name	Water Usage	Comments	Depth to Bottom (ft)	Depth to Water (ft)	pH (L&C)	Temp (°C)	Cond.	Cond. Units
Reed, Austin	No well.	Red Brck with Blue Shutters on nght.						
Reed, Cody	City water only now.	Had a Well, but it caved in						
Reis, Kathy	No well.							
Reynolds	No well.	Public water						
Ribas, Mike and Glona	No well.							
Rice, Melvin and Marsha	No well							
Richards, Bob	No wells, city water only.	Brick home located on the corner of Paradise/Meadow Lane.						
Richards, Dale	City water only/ no well.	2 trailer @ end of Sandy Lane - Harry Watson said no one lives in either of them. Harry said neither of them had wells. Owners name is Bob Jeffreys.						
Richards, Ron and Linda		Obtained list from Trish Sanders - No Wells/Cisterns/Springs in entire subdivision.						
Riddle, Deean	No wells, City water only.	Greenhouse and 1 Car Garage on right.						
Robert, John M. and Teri	No well.							
Roberts, Kathlyn R	No well.	Brick Ranch						
Roberts, Peggy	No well.							
Roberson, Julia	No well.	Gray Vinyl, Red Brck on left						
Robinson, Clarence and Anita	No wells, city water only.	Brick ranch style home w 2 car garage 1st home on the nght.						
Robinson, Stephanie	No wells - city water.	Located at the end of Cuddesal, this is the first house built in subdivision (City water)						
Rodgers, Charles	City water only/ no well.	Gray double wide trailer.						
Rodgers, Chip and Barb		Obtained list from Trish Sanders - No Wells/Cisterns/Springs in entire subdivision.						
Rodgers, Ed		Light blue vinyl on nght						
Rodgers, Linda		Tan Brck on left						
Rogers, Cheryl	No well							
Rogers, George	No well.	Red brck upon hill on nght						
Ruble, Jeff and Tracy	No well.							
Ryan, Michelle	No well.							
Sams, Maryn		Gray wood siding home. Son Kevin has a well close to the Point of View Restaurant.						
Sams, Myrtle		No accessible well, cistem, or spring. City water only. Information from Terry Smith, relative						
Sams, Robert		White wood and brck on left.						
Sams, William		White vinyl w maroon shutters on stone at the end of Grand Meadows.						
Samuel	No well.	Pink brck on nght.						
Sanders, Dave and Trish		Obtained list from Trish Sanders - No wells/cisterns/springs in entire subdivision.						
Scadden, Mike	No well.	Public water.						
Scott John J and Rosemary	No well							
Scott Paul	No well	Red brck on left						
Seckman Eise	No well	First house on left White vinyl and blue shutters						
Seebaugh, Brady and Rose	No well							
Shank, Robert	No well							
Sherwood, Gary & Luana		No well Information from Lee Johnson (father of Mr Sherwood)						
Shick, Al and Lillah		Obtained list from Trish Sanders - No wells/cisterns/springs in entire subdivision						
Shipley, Gerald	No wells city water only	Large dah brck home located at the end of alley						
Shockey, Paul	No well							
Shomo, Scott and Tabitha	No well.							
Shoven, Rick	No well.	Red brck with brown wood siding. No wells.						
Shulz, Clair	No well.	White vinyl on basement. Black shutters.						
Shuman, Robert	No well.	Green wood siding - Lower side of road.						
Shusher, Michael		No accessible well, cistem, or spring. City water only. Mrs Shusher states there is an old well on the property, but does not know location. Former residents Russell and Lola Griffith may know the location. They live in big stone house at beginning of McPherson Manor.						
Sigman, Kim	No well							

000432

Name	Address or Physical Description	Phone	Date	Time	Well/Classm/ Spring	Used/ Unused	Sampling Status
Skinner, Mike	Rt 2 Box 223 Washington, WV 26181	(304) 863-0007	04/09/02	1430	None	N/A	N/A
Smith, Barbara	217 Smitheman Rd. Washington, WV 26181	(304) 863-9299	03/19/02	1100		N/A	N/A
Smith, Barbara	217 Smitheman Rd. Washington, WV 26181	(304) 863-9299	03/19/02	1100	None	N/A	N/A
Smith, Bob & Wilma	507 (Old Address)	Unknown	04/30/02	950	None	N/A	N/A
Smith, Carleen	382 Bienn Lake Rd.	Unknown	04/30/02	904	None	N/A	N/A
Smith, Deiton and Glenda Jean	9 Heather Place Rt. 2 Washington WV 26181	(304) 863-5757	Unknown	?	None	N/A	N/A
Smith, Edra	351 Bienn Lake Rd.	Unknown	04/17/02	857	None	N/A	N/A
Smith, Harold	210 Meldahl Rd., Washington, WV 26181	Unknown	03/15/02	1115	None	N/A	N/A
Smith, Ins	133 Bienn Lake Road Parkersburg, WV 26101	Unknown	04/16/02	1413	None	N/A	N/A
Smith, James E.	53 Belrock Drive Parkersburg, WV 26101	(304) 863-5569	Unknown	?	None	N/A	N/A
Smith, Jerald	26 Cofer St. Parkersburg, WV 26101	(304) 863-5230	04/02/02	1428	None	N/A	N/A
Smith, Jim and Jan	#9 McPherson Manor	(304) 863-8725	03/19/02	1330	None	N/A	N/A
Smith, Justin	4 Heather Place Rt. 2 Washington, WV 26181	(304) 863-5569	Unknown	?	None	N/A	N/A
Smith, Kathryn	72 Stout St.	Unknown	04/03/02	1016	None	N/A	N/A
Smith, Larry and Charlotte	8 Wellesley Drive Rt. 2 Washington, WV 26181	(304) 863-8437	Unknown	?	None	N/A	N/A
Smith, Maryann	Rt 4 Box 372 (Washington Hgts.)	304-863-6296	04/03/02	1410	None	N/A	N/A
Smith, Paula	207A Biennemassett Rd. Parkersburg, WV 26101	Unknown	04/09/02	1300	None	N/A	N/A
Smith, Shelly	425 Bethal Washington, WV 26181	Unknown	04/02/02	939	None	N/A	N/A
Smith, Steve	78 Logan Lane, Parkersburg, WV	(304)863-5362	04/02/02	1005	None	N/A	N/A
Smith, Terry	210 Meldahl Rd., Washington, WV 26181	304-863-5465	03/15/02	1115	None	N/A	N/A
Snyder, Allen	114 Sun St. Parkersburg, WV 26101	(304) 863-9112	03/26/02	1105	None	N/A	N/A
Snyder, Debbie (Golden Tan)	506 Hams Highway Parkersburg, WV 26101	(304) 863-8383	04/02/02	1125	None	N/A	N/A
Somerville, Eugene	Rt. 2 Box 237 Washington, WV 26181	Unknown	04/09/02	1528	None	N/A	N/A
Somerville, P F	286 Broadmoor - Washington	304-863-5013	04/04/02		None	N/A	N/A
Sprigg, James	125 Meadow Lane Washington, WV 26181	(304) 863-3065	03/23/02	1000	None	N/A	N/A
St. Clair, Dave and Vicki	15 Woodcliff Acres	304-863-0540	04/04/02	1359	None	N/A	N/A
Stacnarer, Barron L.	329 Meadow Lane Parkersburg, WV 26101	(304) 863-3391	03/25/02	1320	None	N/A	N/A
Stanley, Charles	Rt 4 Box 438 A Parkersburg (McCoy Addition)	304-863-5400	04/25/02	924	None	N/A	N/A
Starcher, Clyde	120 Marin St.	304-863-6513	04/04/02	1051	None	N/A	N/A
Starcher, Lee	Rt. 3, Box 200, Washington, WV	(304)863-8558	04/01/02	1450	None	N/A	N/A
Starcher, Rodger	19 Straight St., Washington, WV 26181	(304)863-5972	4/1/2002	1323	None	N/A	N/A
Stephens, David	67 Lake St.	Unknown	04/19/02	1010	None	N/A	N/A
Stephens, Kathryn	92 Oak Lane Washington, WV 26181	(304) 863-3100	03/28/02	855	None	N/A	N/A
Stevens, Sharon	120 Ros-Mar Parkersburg, WV 26101	(304) 863-3794	03/26/02	1525	None	N/A	N/A
Stuart, Scott	22 Cofer St. Parkersburg, WV 26101	(304) 861-0045	04/02/02	1444	None	N/A	N/A
Swarts, Ellen (Treasurer of Somerville)		(304) 863-0063					
Sweet, Mary Ann	1 Dogwood Lane, Washington, WV 26181	304-863-3106	03/15/02	1015	None	N/A	N/A
Swiney, Karen	293 Lakeview Ave. Parkersburg, WV 26101	(304) 862-5492	03/25/02	1520	None	N/A	N/A
Swisher, Peggy	10 Bethal Pl., Washington, WV 26181	(304)863-8586			None	N/A	N/A
Sylvester, Jason	Meldahl Rd., Washington, WV 26181		03/15/02	1136	None	N/A	N/A
Sylvester, Maureen	71 Meldahl Rd. Washington, WV 26181	(304) 863-6329	03/21/02	920	None	N/A	N/A
Tacket, Connie	82 Cummins St.	304-863-0606	04/03/02	1055	None	N/A	N/A
Taggart, Fred	553 Somerville Washington, WV 26181	Unknown	04/10/02	1428	None	N/A	N/A
Tallman, Bill	# 3 Melrose	(304) 863-0659	04/17/02	?	None	N/A	N/A
Tanner, Sam and Kathy	#17 McPherson Manor	(304) 863-3419	03/19/02	1330	None	N/A	N/A
Taylor, Cheryl	Rt 4 Box 371-A	304-863-3972	04/03/02	1356	None	N/A	N/A
Taylor, Greg	25 Conger Rd. Washington, WV 26181	(304) 863-8884	03/29/02	1055	None	N/A	N/A

Name	Water Usage	Comments	Depth to Bottom (ft)	Depth to Water (ft)	pH (s.u.)	Temp (°C)	Cond.	Cond. Units
Skinner, Mike		Two story white vinyl w green shutters						
Smith, Barbara	City water only.	No accessible well, cistern, or spring. City water only. However resident states there is an old well but the location is unknown						
Smith, Barbara		City water only Tan frame one story (Out Smurtherton Rd. first house on right after leaving Meldahl)						
Smith, Bob & Wilma	No well.	City water						
Smith, Carleen	No well.	Two story red brick on right.						
Smith, Delton and Glenda Jean	No well.							
Smith, Edra	No well.	Tan brick on left.						
Smith, Harold		No accessible well, cistern, or spring City water only. Information from Terry Smith, relative.						
Smith, Ins	No well.	Red brick on left.						
Smith, James E.	No well.	Sent back survey						
Smith, Jerald	No well.							
Smith, Jim and Jan		Obtained list from Trish Sanders - No Wells/Cisterns/Springs in entire subdivision						
Smith, Justin	No well.							
Smith, Kathryn	No well.							
Smith, Larry and Charlotte	No well.							
Smith, Maryann	No well.	Public water						
Smith, Paula		White vinyl home upon left bank.						
Smith, Shelly	No well.	City water Tan two story house below road next to creek.						
Smith, Steve		Trailer						
Smith, Terry		No accessible well, cistern, or spring City water only. Water well is buried.						
Snyder, Allen	No well.	Stone and beige wood siding						
Snyder, Debbie (Golden Tan)	No well.	Hair and tanning salon - north of Citgo on 68						
Somerville, Eugene		Nice cedar home at the end of Gravel Rd.						
Somerville, P.F.	No well.	City water - stonehouse on left - old well can't get to - under flower bed						
Spring, James	No well.	Gray house and garage - Located @ junction of Meadow Lane and Laveview Ave						
St. Clair, Dave and Vicki	No well.	No wells on Woodcliff Acres - gave list of people.						
Stacnarer, Barron L.	No wells, city water only.	Pinkish brick home						
Stanley, Charles	No well.	City water.						
Starcher, Clyde	No well.							
Starcher, Lee		2-story red brick. 1st house west of Bether Rd., North Side of Lake Washington Rd.						
Starcher, Rodger	City water only.	Beige home with black shutters.						
Stephens, David	No well.	No wells. Two story brick.						
Stephens, Kathryn	No well.	Brick and two car garage.						
Stevens, Sharon	No well.	2 story pink brick home.						
Stuart, Scott	No well.							
Swarts, Ellen (Treasurer of Somerville)								
Sweet, Mary Ann		No well, cistern, or spring. City water only						
Sweeney, Karen								
Swisher, Peggy								
Sylvester, Jason		Information from Ms. Michael Shusher, neighbor.						
Sylvester, Maurzen	City water only/ no well.	First road on right, east of Sandy Lane. House has brown wooden siding on stone foundation						
Tacket, Connie	No well.							
Taggart, Fred		Brown brick home w white siding						
Tallman, Bill	No well.	City water only						
Tanner, Sam and Kathy		Obtained list from Trish Sanders - No wells/cisterns/springs in entire subdivision.						
Taylor, Cheryl	No well.							
Taylor, Greg	No well.							

Name	Address or Physical Description	Phone	Date	Time	Well/Cistern/ Spring	Used/ Unused	Sampling Status
Terrell, Bill	Rt. 4 Box 377B (Washington Hgts.)	Unknown	04/04/02	1031	None	N/A	N/A
Teter, Scott and Amy	#11 McPherson Manor	(304) 863-5365	03/19/02	1330	None	N/A	N/A
Thom, Anhur	11 Killdeer Lane Washington, WV 26181	(304) 863-3256	03/27/02	1155	None	N/A	N/A
Towner, Jesse	41 Sandy Lane Washington, WV 26181	(304) 863-5991	03/20/02	1540	None	N/A	N/A
Towner, Sally	41 Sandy Lane Washington, WV 26181	(304) 863-0006	03/20/02	1540	None	N/A	N/A
Travis, R. L.	133 Lake Sil Parkersburg, WV 26101	(304) 863-3102	03/26/02	1305	None	N/A	N/A
Trumble, John	24 Paradise Lane Parkersburg, WV 26101	(304) 863-5525	03/25/02	1255	None	N/A	N/A
Trumble, Mike	35 Sunset St., Washington, WV	(304) 863-6846	04/01/02	1434	None	N/A	N/A
Unknown	Rt. 4, Box 426, Parkersburg, WV	(304) 863-6830	04/02/02	949	None	N/A	N/A
Unknown	14 Melrose Rd	Unknown	04/17/02	1024	None	N/A	N/A
Unknown	12 Laurel Lane	Unknown	04/17/02	1049	None	N/A	N/A
Unknown	79 Stout St.	Unknown	04/03/02	1040	None	N/A	N/A
Unknown	Rt. 4 Box 371-B	Unknown	04/03/02	1356	None	N/A	N/A
Unknown	Box 241 Washington Hgts.	Unknown	04/04/02	900	None	N/A	N/A
Unknown	389 Marlin St.	Unknown	04/04/02	1057	None	N/A	N/A
Unknown	144 Marlin St. Washington, WV 26181 purple siding/stone	304-863-5216	04/04/02	1107	None	N/A	N/A
Valentine, Richard	568 Blenn Lake Rd.	Unknown	04/30/02	1014	None	N/A	N/A
Vaughn, Nancy	93 Cummins St.	304-863-5451	04/03/02	1110	None	N/A	N/A
Virtue, Ron	18 Conger Rd. Washington, WV 26181	(304) 863-8394	03/29/02	?	None	N/A	N/A
Wade, Craig	5 Dogwood Lane, Washington, WV 26181	Unknown	03/15/02		None	N/A	N/A
Walker, Jon	31 Sandy Lane Washington, WV 26181	(304) 863-0397	03/20/02	1500	None	N/A	N/A
Walker, Troy	#3 Terra-Rosa Washington, WV 26181	Unknown	04/10/02	1007	None	N/A	N/A
Walker, Virginia	Rt. 2 Box 285 - Broadmoor Subdivision	304-863-6063	04/04/02	1535	None	N/A	N/A
Walker, Warren	Rt. 2 Box 285 - Broadmoor Subdivision	304-863-844	04/04/02	1535	None	N/A	N/A
Ware, Reba	22 Maidah Rd. Washington, WV 26181	(304) 863-8864	03/22/02	950	None	N/A	N/A
Warfield, David E. and Donna	45 Willon Court Rt. 2 Washington, WV 26181	(304) 863-3813	Unknown	?	None	N/A	N/A
Wease, Sherry	43 Whispering Pine Dr. Washington, WV 26181	Unknown	03/28/02	1630	None	N/A	N/A
Weaver, Sam and Brenda	7 Woodcliff Acres	304-863-8115	04/04/02	1438	None	N/A	N/A
Weakley, Perry	180 Sun St. Parkersburg, WV 26101	(304) 863-0548	03/26/02	1045	None	N/A	N/A
West, Devin and Debbie	11 Woodcliff Acres	304-863-8711	04/04/02	1438	None	N/A	N/A
Westfall	65 Osborne St., Washington, WV	(304) 863-6183	4/12/002	1347	None	N/A	N/A
Westfall, Don	Rt. 2 Box 158 Washington W.V. 26181	(304) 863-6510	03/27/02	1350	None	N/A	N/A
Wheeler, Gary and Nancy	10 Woodcliff Acres	304-863-3675	04/04/02	1438	None	N/A	N/A
White, Dan and Judi	22 Wellesley Drive Rt. 2 Washington, WV 26181	(304) 863-8352	Unknown	?	None	N/A	N/A
White, David	Rt. 2, Box 16	Unknown	04/17/02	?	None	N/A	N/A
Whiting, Earlene	152 Lake Washington, Parkersburg W.V. 26101	(304) 863-5541	03/27/02	1038	None	N/A	N/A

000435

Name	Water Usage	Comments	Depth to Bottom (ft)	Depth to Water (ft)	pH (p.u.)	Temp (°C)	Cond.	Cond. Units
Terrell, Bill	No well							
Taler, Scott and Amy		Obtained list from Trnh Sanders - No wells/cisterns/springs in entire subdivision.						
Thom, Mhur	No well	Nice red onck and tan vinyl						
Towner, Jesse	City mter only/ no well.	7th house on Sandy Lane.						
Towner, Sally	City mter only/ no well	Gray trailer on hill behing 7th house on Sandy Lane.						
Travis, R. L.	No well							
Trumble, John	No wells, city mter only	Yellow. bnck horn.						
Trumble, Mike		Tan red shutters						
Unknown		Redwood house up in hollow with pond						
Unknown	No well	First house on right Tan brck						
Unknown	No well	Tan vinyl on nghl						
Unknown	No well							
Unknown	No well.							
Unknown	No well.	Not cooperative.						
Unknown	No well.	White block.						
Unknown	No well.							
Valentine, Richard	No well.	Public only.						
Vaugh, Nancy	No well.							
Virtue, Ron	No well.	Brck white two car garage.						
Wade, Craig		No well, cistern, or spring - City water only.						
Walker, Jon		Fifth house on Sandy Lane. Lwks like left side of house has an old block well house.						
Walker, Tmy		Pine siding, with blue shutters.						
Walker, Virginia	No well.	Two houses side by side.						
Walker, Warren	No well	First house on right.						
Ware, Reba	No well	Frame home yellow and white w black shutters located @ corner of Meadow Lane and W Lakeview Ave (Co. Rt. 596)						
Warfield, David E. and Donna	No well.							
Wesse, Sherry	No well.	City water only						
Weaver, Sam and Brenda	No well.							
Weexley, Perry	No well	Off white vinyl on bnck / red shutters w columns on lower side of roof.						
West, Devin and Debbie	No well.							
Westfall		First bnck on left						
Westfall, Don	No well	Tan brick w basement						
Wheeler, Gary and Nancy	No well							
White, Dan and Judi	No well							
White, David	No well	City mter only						
Whiting, Earlene	No wells, city water only	Small white frame house.						

000436

Name	Address or Physical Description	Phone	Date	Time	Well/Clستم/ Spring	Used/ Unused	Sampling Status
Wiggel, Janet	Rt. 2 Box 224B Washington, WV	(304) 863-5208	04/09/02	1431	None	N/A	N/A
Wigle, William	374 Meadow Lane Parkersburg, WV 26101	(304) 863-5536	03/25/02	1140	None	N/A	N/A
Wilcox, Jeff	200 Smeithman Rd., Washington, WV 26181	Unknown	03/14/02	1445	None	N/A	N/A
Willey, Jane Michael	59 Amber Lane	Unknown	04/30/02	900	None	N/A	N/A
Williams, Gayford	146 Lakeview Ave Parkersburg, WV 26101	(304) 863-5455	03/25/02	1450	None	N/A	N/A
Williams, Grace	Rt. 2 209C (Grand Meadow) Washington, WV	Unknown	04/12/02	858	None	N/A	N/A
Williams, Lloyd and Jane	17 Killdeer Lane Washington, WV 26181	Unknown	03/27/02	1200	None	N/A	N/A
Willson, James	Rt. 4 Box 447 Parkersburg	304-863-8227	04/05/02	938	None	N/A	N/A
Wilson,	7 Melrose Rd. Washington, WV 26181	Unknown	04/17/02	1028	None	N/A	N/A
Wilson, A.K.	14 Laurel Lane	Unknown	04/17/02	1053	None	N/A	N/A
Wilson, A.K.	P.O. Box 77, Washington, WV	Unknown	04/17/02	?	None	N/A	N/A
Wilson, Kyle	105 MelDahl Rd. Washington, WV	(304) 863-3378	03/19/02	1600	None	N/A	N/A
Wilson, Roy	# 2 Melrose	(304) 863-5844	04/17/02	?	None	N/A	N/A
Winans, Bill	17 Demond Addition Visited on 3/18/02 @ 1325	Unknown	04/25/02	912	None	N/A	N/A
Wise, James	47 Romaine Rd., Washington, WV	(304)863-5590	04/02/02	1343	None	N/A	N/A
Wist, Melissa	64 Sun St. Parkersburg, WV 26101	(304) 863-3986	03/26/02	1225	None	N/A	N/A
Workman, Steve	Rt. 2 Box 243B	Unknown	04/10/02	1034	None	N/A	N/A
Wright, Janet	149 Blenwood Lane	Unknown	04/16/02	1059	None	N/A	N/A
Wright, Karen	51 Sandy Lane Washington, WV 26181	(304) 863-6960	03/20/02	845	None	N/A	N/A
White, Delbert	195 Maple St. Parkersburg, WV 26101	(304)863-5578	03/26/02	1030	None	N/A	N/A
Yancy, Jerry	Rt. 1 Box 351 Washington, WV 26181	(304) 863-5850	03/21/02	1530	None	N/A	N/A
Yanok, Brian and Michelle	3 Heather Place Rt. 2 Washington, WV 26181	(304) 863-5373	Unknown	?	None	N/A	N/A

000437

Name	Water Usage	Comments	Depth to Bottom (ft)	Depth to Water (ft)	pH (s.u.)	Temp (°C)	Cond.	Cond. Units
Wiggel, Janet		Tan brck w/ wooden garage located on the right.						
Wigle, William	No wells, city water only							
Wilcox, Jeff		City water only Information given by Ann Linger.						
Willey, Jane Michael	City water only.	Info provided by father in law at 123 Amber Lane. No wells.						
Williams, Gayford	No wells, city water only	Brck w/ green siding						
Williams, Grace		2 story brck on left at the end of Grand Meadows.						
Williams, Lloyd and Jane	No well	Not happy to see us. Light blue mid-entry w/ red detached 2 car garage.						
Wilson, James	No well.							
Wilson,	No well.	Red brck on right.						
Wilson, A.K.	No well.	Tan brck with white vinyl.						
Wilson, A.K.	No well.	City water only.						
Wilson, Kyle	City water only.	City water only - tan doublewide trailer past old Machine Shop (South of Intersection on Smitherman						
Wilson, Roy	No well.	City water only.						
Winans, Bill	No well.							
Wise, James	No well							
Wist, Melissa	No well	White frame being remodelled.						
Workman, Steve	No well	Two story brck white aluminum.						
Wright, Janet	No well.	City water only						
Wright, Karen	City water only/ no well.	Ninth house on Sandy Lane on left Under large white pine - white frame on grey black.						
Write, Delbert	No well.	Brck rancher white Florida room.						
Yancy, Jerry	No well.	1 story tan siding, 2 car garage w/ carport in front on east side of Pine Street.						
Yanok, Bnan and Michelle	No well.							

000438

000433

APPENDIX B

**DUPONT WASHINGTON WORKS WEST VIRGINIA
MISCELLANEOUS GROUNDWATER SAMPLES**

000440

DuPont Washington Works West Virginia
Miscellaneous Groundwater Samples

Name	Address or Physical Description	Phone	Date	Time	Well/Cistern/ Spring	Used/ Unused	Sampling Status	Water Usage
Samples Collected								
Atkinson, Jim	520 Pine Road, Washington, WV 26181	(304) 863-1 6342	4/12/2002	1330	Spring	Used	WWK-G- AtkinsonJ3	Spring used to water livestock.
Cowan, James W.	2350 Lake Washington Rd. Washington, WV 26181	(304) 863- 3688	3/27/2002	0830	Well	Unused	WWK-G- CowanJW	
Graham, Cyril			5/9/2002	1000	Well	Used	WWK-D- GrahamC1	This well is used for all purposes.
Graham, Cyril			5/9/2002	1010	Spring fed pond	Used	WWK-S- GrahamC2	Watering cattle.
			5/9/2002	1020	Lee Creek	Used	WWK-S- GrahamC3	Watering cattle.
		(304) 863-	4/3/2002	0900	Well			
Wright, Larry E.	Rt. 1, Box 143, Belleville, WV 26133	(304) 863-	4/29/2002	1530	One well	Unused	WWK-G- WrightLE	Used until 1997 for all purposes.
Mountaineer Power Well	Unknown	Unknown	4/10/2002	1250	Well	Used	WWK-D- MAEPCF1	

000441

DuPont Washington Works West Virginia
Miscellaneous Groundwater Samples

Name	Comments	Depth to Bottom (ft)	Depth to Water (ft)	pH (s.u.)	Temp (°C)	Cond.	Cond. Units
			NIA	7.22	18.0	0.448	ms
			N/A	6.21	8.0	0.194	ms
Graham, Cyril	Mr. Graham's samples are per WV DEP request. Sampled from spigot in brick building for milking barn.	NIA	NIA	7.11	17.7	0.479	ms
Graham, Cyril	Sampling a WVDEP request.	N/A	N/A	7.38	16.8	0.132	ms
Graham, Cyril	Lee Creek flows beside the Graham farm. Cattle drink from the creek. Sampling at WVDEP request.	NIA	NIA	7.40	17.2	0.103	ms
Wigal, Carole A.	Well located at back of house in pump house. Used hose connected to pump for sample.	N/A	NIA	7.23	12.5	16.4	µs
Wright, Larry E.	Well located in front yard at Rt-1, Box148A, Washington, WV 26181. DTW - 79.3, DTB - 320'. Well was not purged before sampling. A bailer was used to collect sample.	NIA	NIA	6.77	12.9	289	µs
Mountaineer Power Well	Sampled from inside main plant area - collected after chlorine treatment.	7.63	NIA	7.63	15.9	0.502	ms

000442